R 26 E

R 27 E

R 28 E

R 29 E

R 30 E

T 2 N

T 1 N

T 1 S

T 2 S

CA-010-109

CA-010-091B

CA-010-090

CA-010-088

MONO LAKE

INYO NATIONAL FOREST

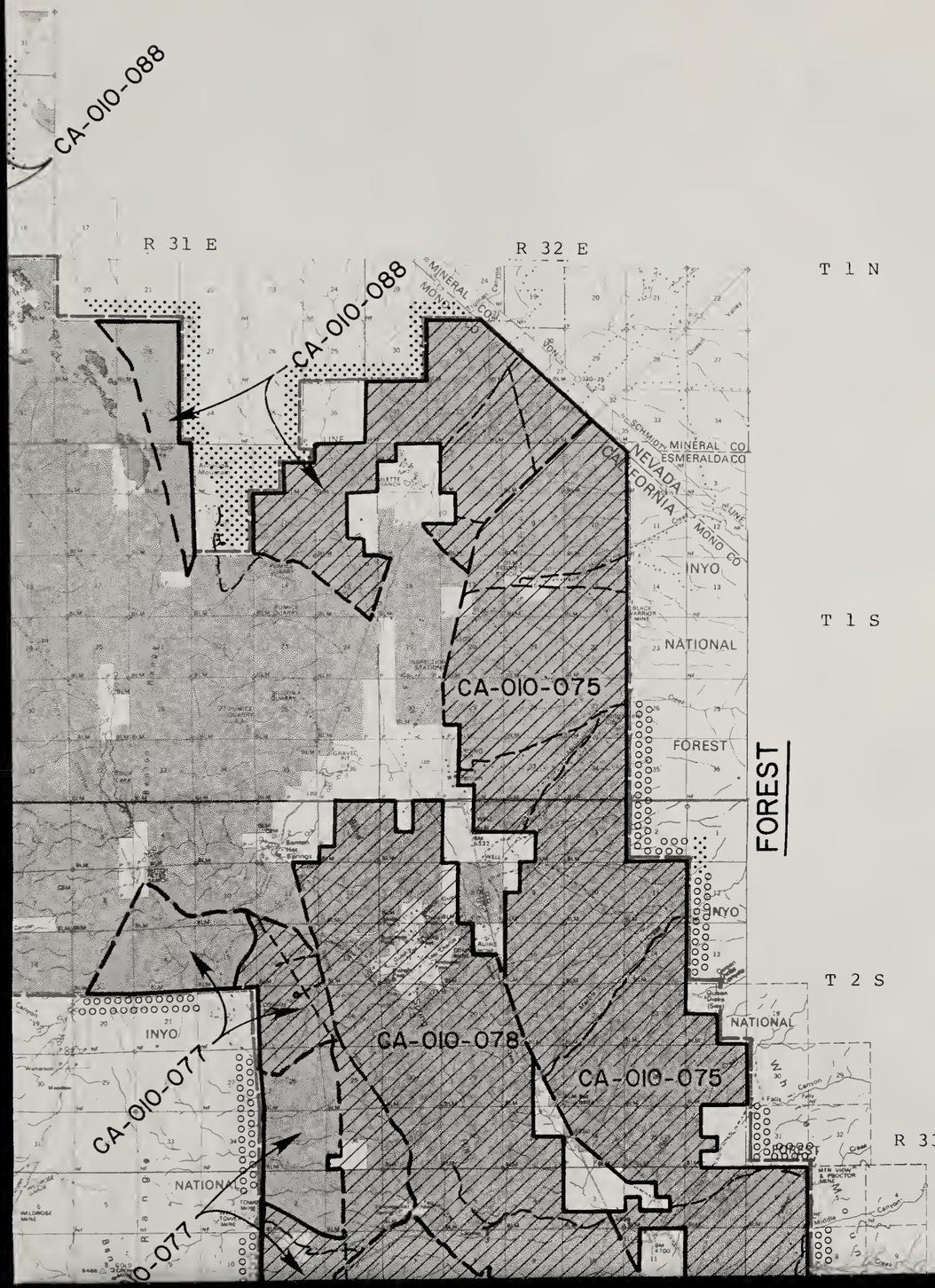

LEGEND

Public lands administered by the Bureau of Land Management.

(Size equals apraximately 5,000 acres.)

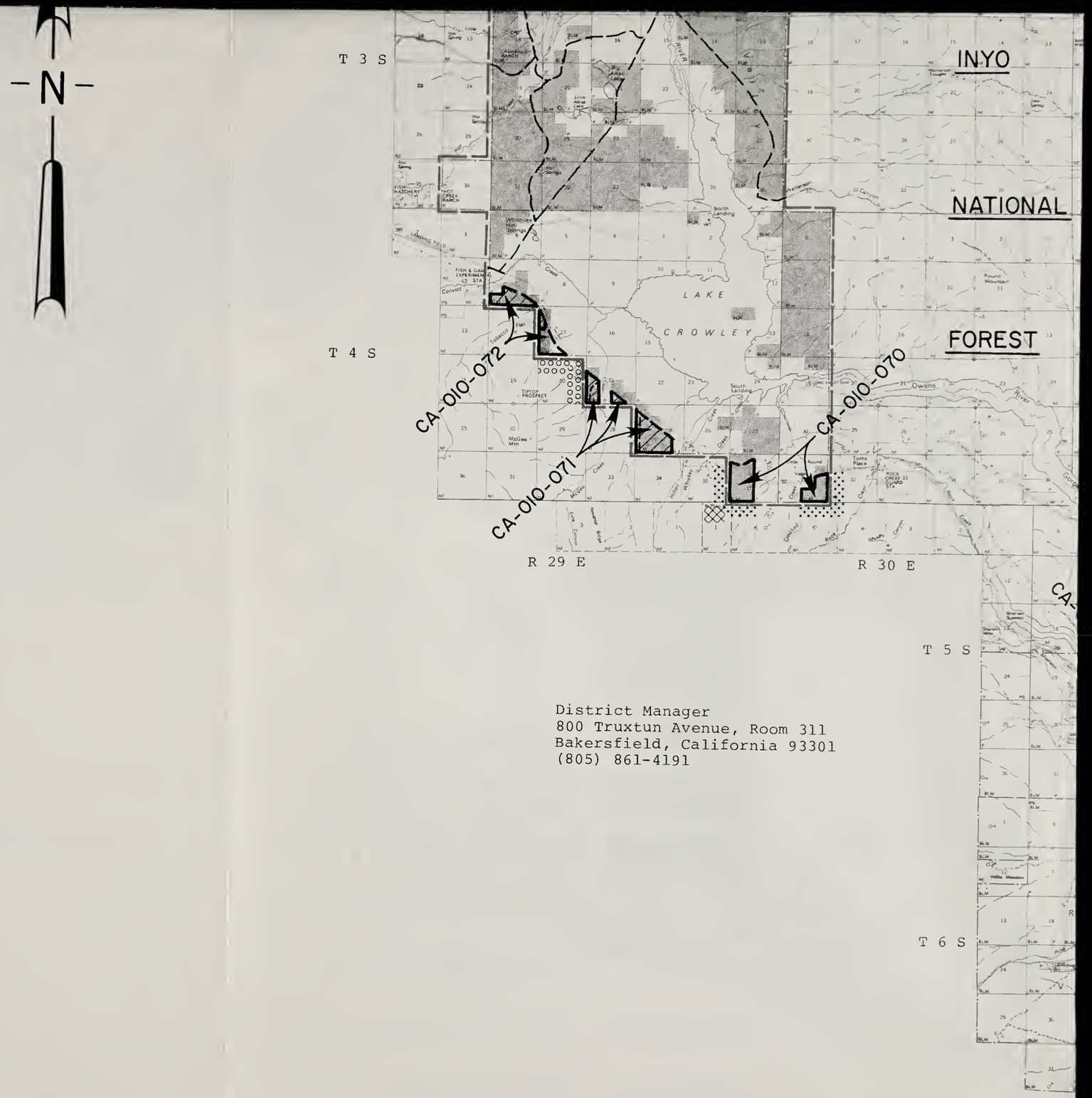

District Manager
800 Truxtun Avenue, Room 311
Bakersfield, California 93301
(805) 861-4191

MAP 01-0

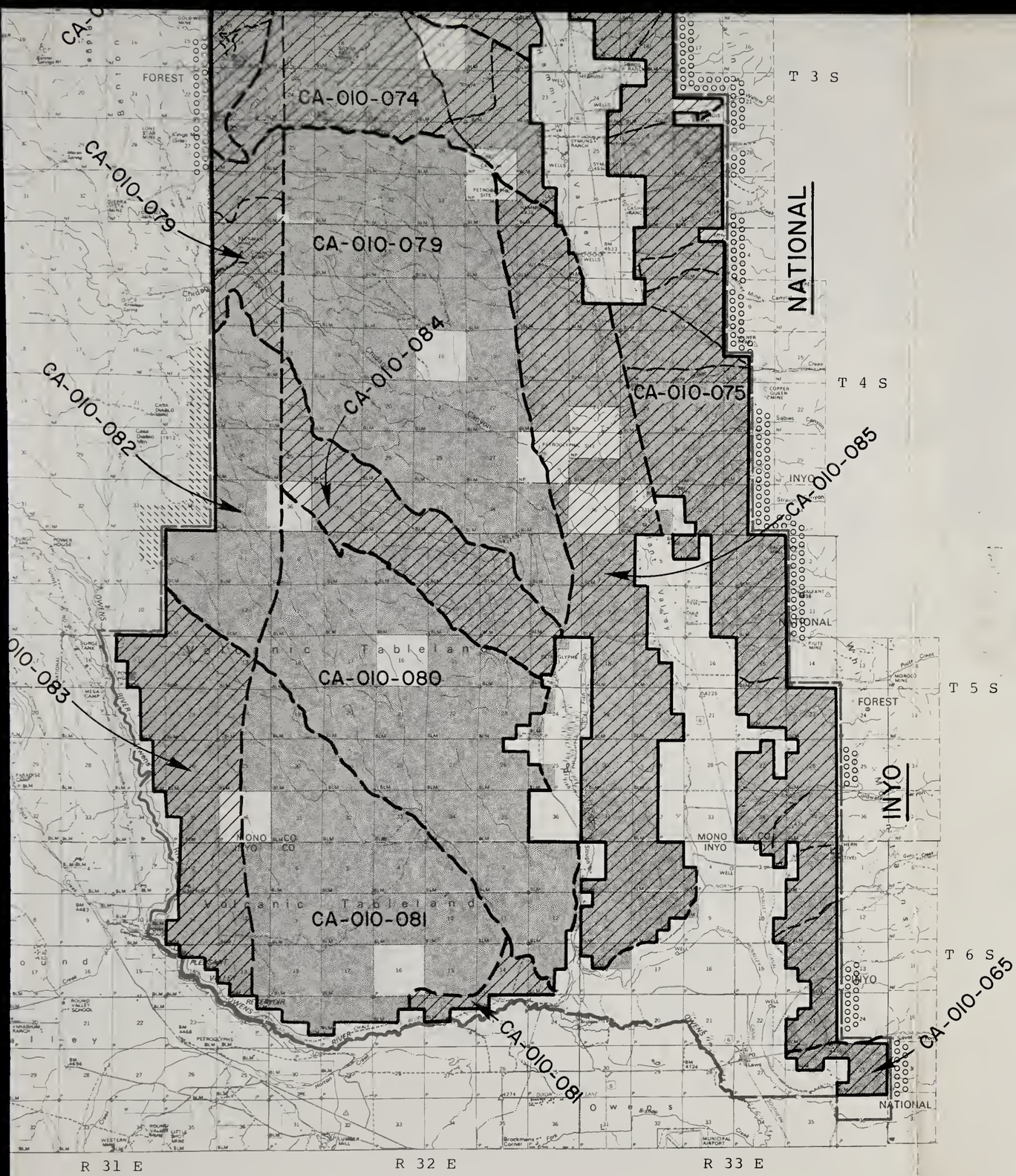

(From Initial Inventory Map 01-09)

Areas identified in the initial inventory as not being suitable for identification as Wilderness Study Areas.

CA-000-000 — Areas which had an intensive inventory analysis and which do not meet the criteria for identification as Wilderness Study Areas. (Dashed line denotes road.)

CA-000-000 — Areas which had an intensive inventory analysis and have been identified as a Wilderness Study Area (WSA). (Dashed line denotes road.)

Boundary of Wilderness Study Area with an existing wilderness managed by another agency.

Boundary of Wilderness Study Area with a proposed wilderness by another agency.

Baundary of Wilderness Study Area with a futher planning roadless area identified by the U.S.F.S. in RARE II.

Boundary of Wilderness Study Area with contiguous uninventoried roadless Federal lands managed by an agency with authority under the Wilderness Act.

BLM Library
Denver Federal Center
Bldg. 50, OC-521
P.O. Box 25047
Denver, CO 80225

UNITED STATES
DEPARTMENT OF THE INTERIOR
BUREAU OF LAND MANAGEMENT
CALIFORNIA STATE OFFICE

WILDERNESS
FINAL
INTENSIVE INVENTORY

DECEMBER, 1979

RECEIVED
JAN 1 1980
Bureau of
Land Management

MAP 01-0

6240153 · ID. 88070444 QH76.5..C2 L346 1979b v.2

R 30 E
R 31 E
R 32 E
R 33 E
R 34 E
T 5 S
T 6 S
T 7 S
T 8 S
CA-010-068
CA-010-063
CA-010-065
CA-010-060
INYO
NATIONAL
FOREST
SIERRA
NATIONAL
FOREST
Bishop
Round Valley
Tableland
Volcanic
Tablelan
Owens River
Owens Valley
Pleasant Valley Reservoir
Bishop Creek Dam
Lake Sabrina
South Lake
Parker Lake
Lake Italy
Lake Fillmore
Lake Dorothy
Lake Kennedy
Lake Francis
Lake Eastern Brooks
Lake Rock Creek
Lake Morgan
Lake Buck
Lake Tamarack
Lake Pine
Lake Brainard
Lake Gem
Lake Treasure
Lake Loch Leven
Lake Muriel
Lake Wahoo
Lake Goethe
Lake Upper Lamarck
Lake Lamarck
Lake Upper Horton
Lake Horton
Lake Steelhead
Lake Moon
Lake Puppet
Lake Upper Pine
Lake Pine
Lake Bror
Lake Morgan
Lake Golden Trout
Lake Rocky Bottom
Lake Funnel
Lake Wonder
Lake Klondike
Lake Worthen
Lake Wilkerson
Mt. Humphreys 13986
Mt. Goethe
Mt. Morgan
Mt. Tom 13652
Red Mtn.
Round Mtn. 11188
Black Mtn. 9083
Gray Eagle Mine
Southern Belle Mine
Pine Creek Mine
Pine Creek Tungsten Mine
Adamson Mine
Scheelite
Brownstone Mine
Lambert Mine
Tungstar Mine
Hanging Valley Mine
Jackrabbit Mine
Little Sister Mine
White Caps Mine
Conglomerate Mine
Tungsten Blue Mine
Western Mine
Round Valley Mine
Little Shot Mine
Carolina Mine
Salty Peterson Mine
Merrill Prospect
Brackett Prospect
Lindner Prospect
Rossi Tungsten Mine
Antimony Mine
Chipmunk Mine
Peterson Mill
Sherwin Grade
Paradise Camp
Mesa Camp
Tower House
Surge Tank
Sherwin Summit
Sky Meadow Ranch
Vanadium Ranch
Round Valley School
Gravel Pit
Indian Reservation
Municipal Airport
Sewage Disposal
Brockmans Corner
Dixon Lane
Cardinal Village
Coldwater
Silver Canyon
Chalk Bluff
Fish Slough
Owens River Canal
Pacific Gas & Electric Canal
Southern Pacific Railroad
Los Angeles Aqueduct
Bishop Creek
Rock Creek
Pine Creek
Horton Creek
McGee Creek
Buttermilk Country
Dutch John Meadows
McGee Meadow
Long Meadows
Sonny Boy Prospect
Grouse Mtn.
Basin Mtn.
Chalfant Valley
Owens Valley
Round Valley
Volcanic Tableland
Tableland
Sierra Nevada
Bakersfield
Folsom
Nevada
Mono Co.
Inyo Co.

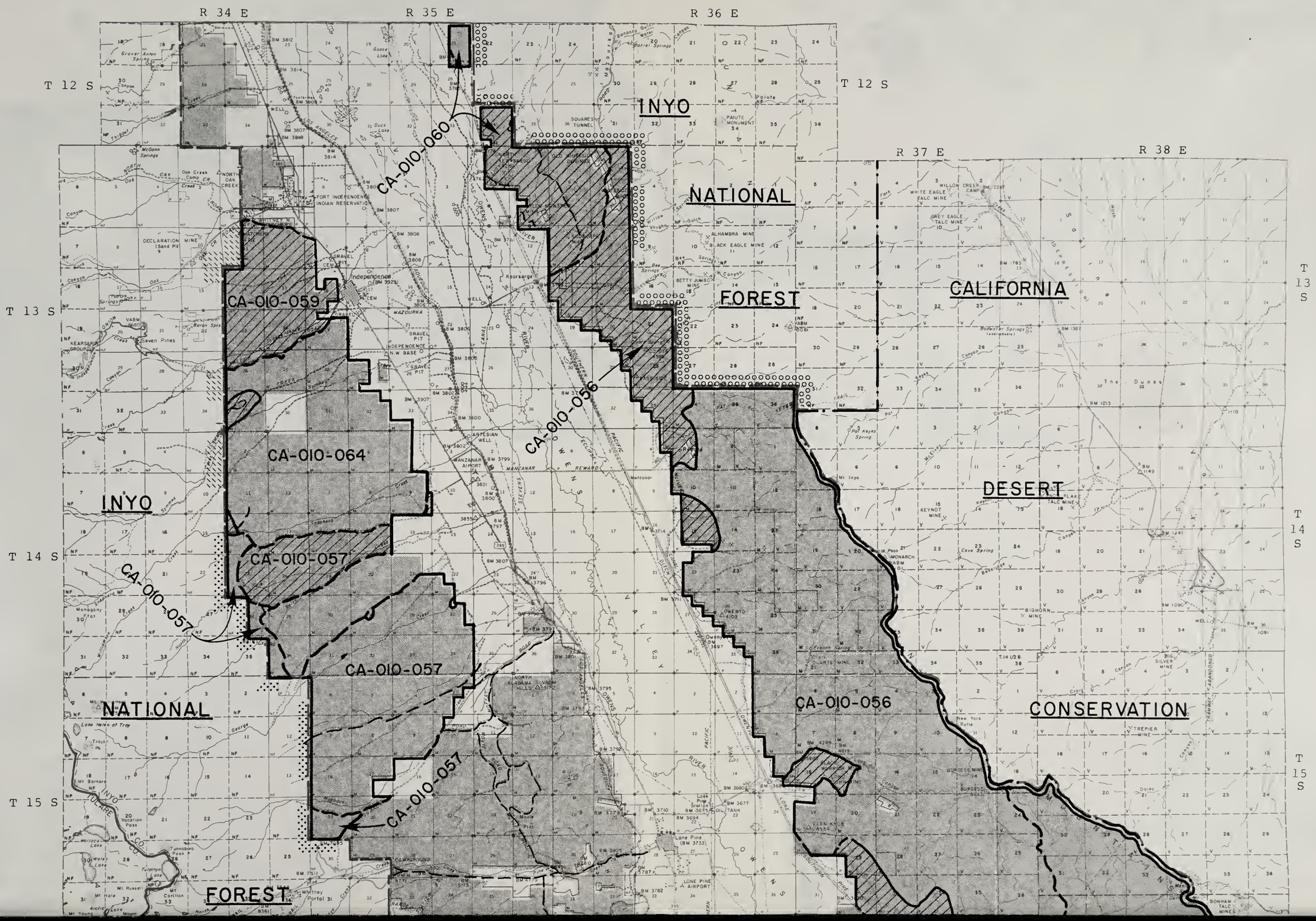
R 34 E
R 35 E
R 36 E
R 37 E
R 38 E
T 12 S
T 13 S
T 14 S
T 15 S
INYO
NATIONAL
FOREST
CALIFORNIA
DESERT
CONSERVATION
CA-010-060
CA-010-059
CA-010-056
CA-010-064
CA-010-057
CA-010-057
CA-010-057
CA-010-057
CA-010-056
INYO
NATIONAL
FOREST

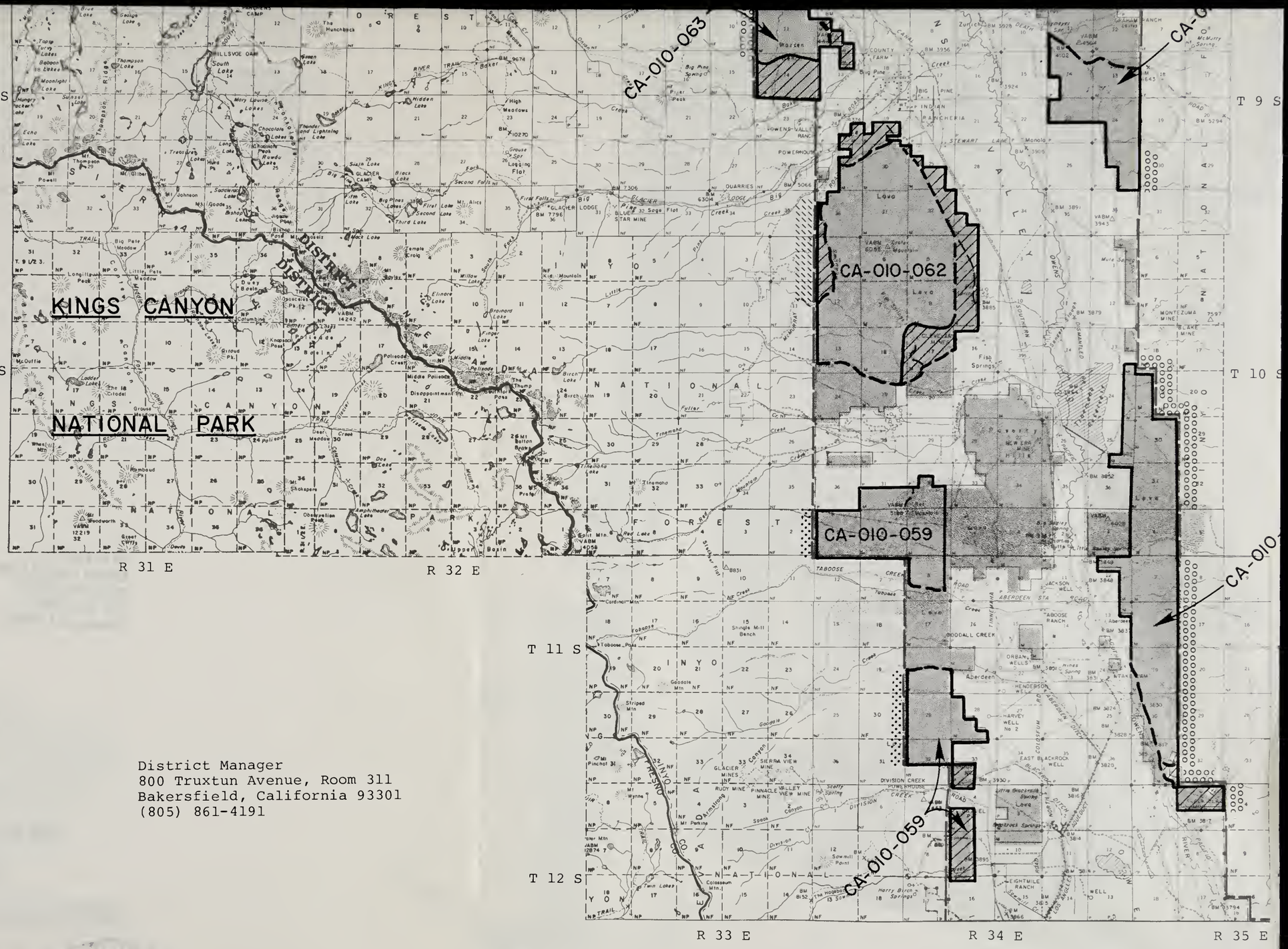

District Manager
800 Truxtun Avenue, Room 311
Bakersfield, California 93301
(805) 861-4191

(From Initial Inventory Map 01-10)

MAP 01-P

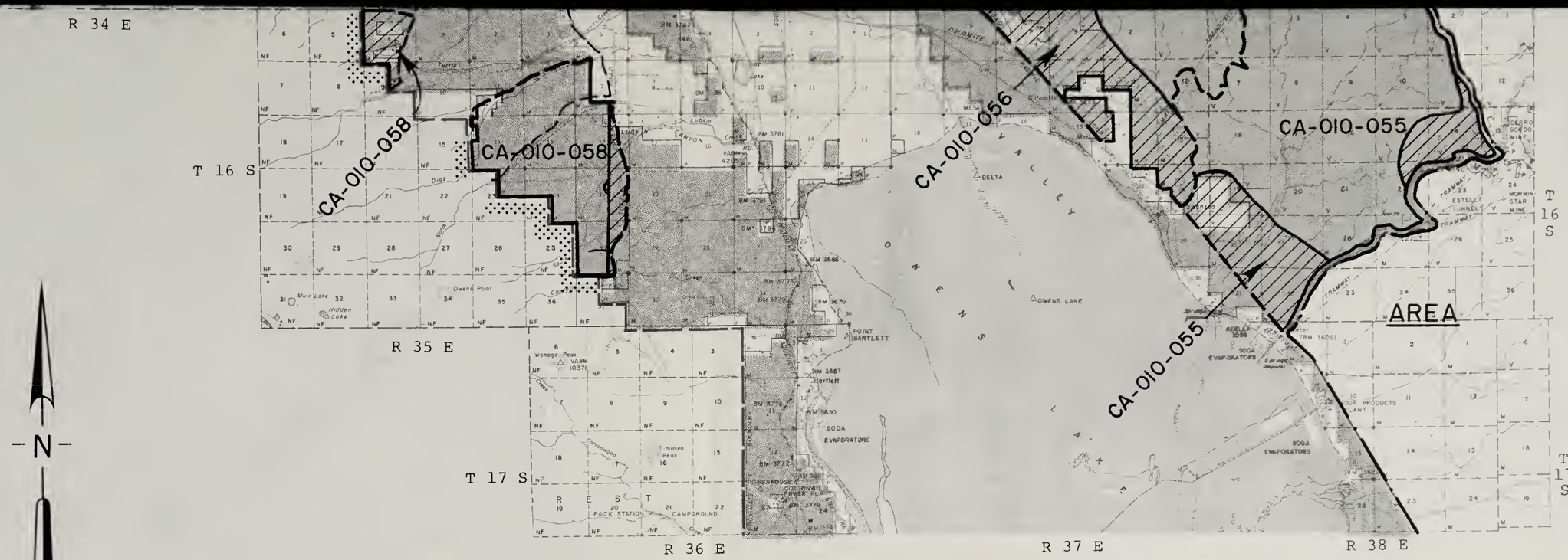

(From Initial Inventory Map 01-11)

060

T 11 S

T 12 S

LEGEND

Public lands administered by the Bureau of Land Management.

(Size equals aproximately 5,000 acres.)

Areas identified in the initial inventory as not being suitable for identification as Wilderness Study Areas.

CA-000-000 — Areas which had an intensive inventory analysis and which do not meet the criteria for identification as Wilderness Study Areas. (Dashed line denotes road.)

CA-000-000 — Areas which had an intensive inventory analysis and have been identified as a Wilderness Study Area (WSA). (Dashed line denotes road.)

Boundary of Wilderness Study Area with an existing wilderness managed by another agency.

Boundary of Wilderness Study Area with a proposed wilderness by another agency.

Boundary of Wilderness Study Area with a futher planning roadless area identified by the U.S.F.S. in RARE II.

Boundary of Wilderness Study Area with contiguous uninventoried roadless Federal lands managed by an agency with authority under the Wilderness Act.

UNITED STATES
DEPARTMENT OF THE INTERIOR
BUREAU OF LAND MANAGEMENT
CALIFORNIA STATE OFFICE

WILDERNESS
FINAL
INTENSIVE INVENTORY

DECEMBER, 1979

MAP 01-P

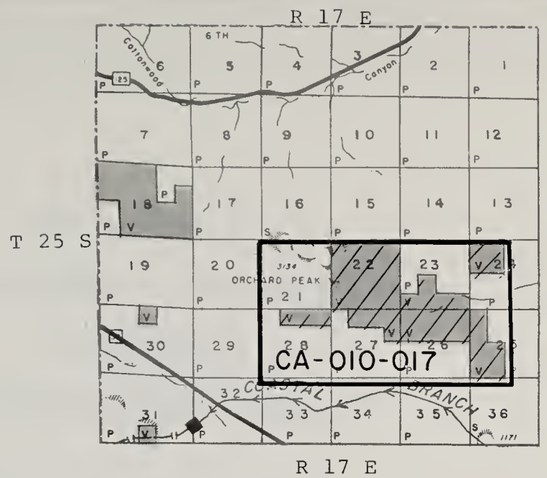

LEGEND

Public lands administered by the Bureau of Land Management.

(Size equals aproximately 5,000 acres.)

Areas identified in the initial inventory as not being suitable for identification as Wilderness Study Areas.

CA-000-000

Areas which had an intensive inventory ana ysis and which do not meet the criteria for identification as Wilderness Study Areas. (Dashed line denotes raad.)

CA-000-000

Areas which had an intensive inventory ana ysis and have been identified as a Wilderness Study Area (WSA). (Dashed line denotes raad.)

Boundary of Wilderness Study Area with an existing wilderness managed by another agency.

Boundary of Wilderness Study Area with a proposed wilderness by another agency.

Boundary of Wilderness Study Area with a futher planning roadless area identified by the U.S.F.S. in RARE II.

Boundary of Wilderness Study Area with contiguous uninventoried roadless Federal lands managed by an agency with authority under the Wilderness Act.

R 14 E R 15 E R 16 E R 17 E R 18 E

T 29 S T 30 S T 31 S

LOS PADRES NATIONAL FOREST

PADRES NATIONAL FOREST

SANTA MARGARITA LAKE

CA-010-020

CA-010-108

CA-010-040

R 20 E
R 21 E
R 22 E
R 23 E
T 31 S
T 32 S
T 12 N
T 11 N
T 10 N
MDM
SBM
CA-010-042
CA-010-035
CA-010-036
CA-010-037
LOS

SANTA LUCIA WILDERNESS

CA-010-011

CA-010-012

CA-010-007

CA-010-016

FOREST

ANGELES

NATIONAL

FOREST

R 14 E

R 17 E

R 18 E

R 19 W

T 32 S

T 12 N

T 11 N

T 10 N

T 8 N

T 9 N

MDM
SBM

R 33 W

R 32 W

R 31 W

MAP 01-Q

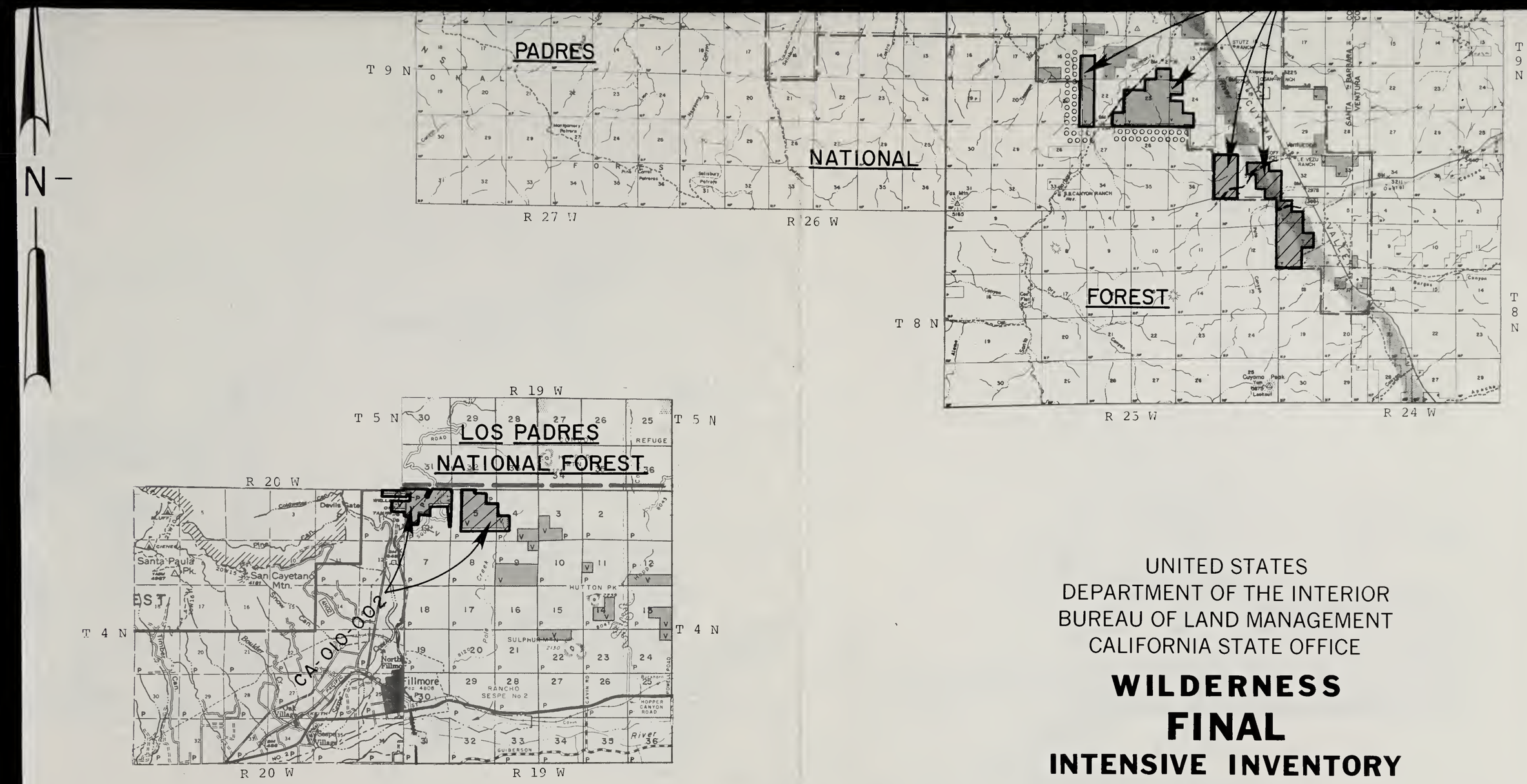

(From Initial Inventory Maps 01-01,01-02,01-03 and 01-05)

UNITED STATES
DEPARTMENT OF THE INTERIOR
BUREAU OF LAND MANAGEMENT
CALIFORNIA STATE OFFICE

WILDERNESS
FINAL
INTENSIVE INVENTORY

DECEMBER, 1979

RECEIVED
JAN 14 1980
Bureau of Land Management

BLM Library
Denver Federal Center
Bldg. 50, OC-521
P.O. Box 25047
Denver, CO 80225

District Manager
800 Truxtun Avenue, Room 311
Bakersfield, California 93301
(805) 861-4191

MAP 01-Q

#6240453 ID: 88070444 QH76.5 .C2 L346 1979b v.2

R 2 E
R 3 E
R 4 E
R 5 E
T 8 S
T 9 S
T 10 S
T 11 S
T 14 S
T 15 S

CA-060-020 A
CA-060-020 B
CA-060-020 C
CA-060-020 D
CA-060-020 E
CA-060-020 F
CA-060-020 G
CA-060-021 A
CA-060-021 B
CA-060-022
CA-060-023

CALIFORNIA
DESERT
CONSERVATION
AREA

RIVERSIDE
SAN DIEGO

CLEVELAND
NATIONAL
FOREST

SAN JOSE DEL VALLE

VALLE DE SAN JOSE

SAN FELIPE HILLS

LOS COYOTES
INDIAN RESERVATION

SANTA YSABEL
INDIAN RESERVATION

Iron Spring Mtn.
Tule Pk.
Beauty Pk.
Parallel
Cooper
Combs Pk.
Rocky Mtn.
Pine Mtn.
Hot Springs Mtn.
Parayne Hill
Pine Hills
Monkey Hill
Angel Mtn.
Gern Hill
Black Mtn.
Santa Ysabel Pk.
The Thimble
Montezuma Valley

Henshaw
Lake Henshaw
Warner Springs
Hot Springs
Oak Grove Sta.
Henshaw Sta. Campground
Mitchell Camp
Combs Camp
Lost Valley Camp
Warner Springs Landing Field
Butterfield Stage Station
Mataguay Boy Scout Ranch
Corte Madera Mesa
Puerta La Cruz Conservation Camp #26

Dyche Valley
Pine Valley
Love Valley
Chihuahua Valley
Boden Flat
Shingle Spr.
Fig Tree Valley
Middle Willows
Yucca Valley
Sheep Canyon Sta. (State)
Bennis Bowl
Valley of a Thousand
Blackwater Hole
Woodlet Spr.
Fenwatt Spr.
Barrel Spr.
Lithia Spr.
Cottonwood Spr.
Pinyon Spr.
Grapevine Spr.
Stuart Spr.
Angelina Spr.
Hot Springs Mtn.
Warner Springs
Monte Vista Ranchitas
Montezuma Valley Ranchitas
Sheep Canyon Sta. (State)
Valley of a Thousand

Tule Creek
Rogers Canyon
Tinaja Canyon
Tubac Canyon
Beauty Mtn.
Iron Spring Mtn.
Parks Canyon
Coyote Canyon
Fig Tree Valley
Middle Willows
Yucca Valley
Mangular Spr.
North Fork Canebrake Canyon
South Fork Canebrake Canyon
Salvador Canyon
Sheep Canyon
Bennis Bowl
Valley of a Thousand
Chihuahua Valley
Trabuco Creek
Oak Grove Sta.
Adobe Spr.
Chihuahua Valley
Boden Flat
Dodge Valley
Prevost Valley
Holcomb Village
Sunshine Summit
Rocky Mtn.
Indian Creek
Pine Mtn.
Shingle Spr.
Lost Valley Camp (Usa)
Couger Creek
Palm Canyon
Hot Springs Mtn.
Aguanga Creek
Warner Springs Landing Field
Warner Hot Spr.
Chimney L.
Swan L.
Lost L.
Big L.
Inspiration Pt.
Cahuilla Creek
Santa Ysabel Creek
Santa Ysabel Mesa
Mesa Chiquita
Pechanga Indian Res.
Pechanga Creek
Temecula Creek
Prisoner Creek
Prisoner Ridge
Luis Rey River
Dyche Valley
Pine Valley
Love Valley
Chihuahua Valley
Boden Flat
Shingle Spr.
Fig Tree Valley
Middle Willows
Yucca Valley
Mangular Spr.
Sheep Canyon Sta. (State)
Bennis Bowl
Valley of a Thousand
Blackwater Hole
Woodlet Spr.
Fenwatt Spr.
Barrel Spr.
Lithia Spr.
Cottonwood Spr.
Pinyon Spr.
Grapevine Spr.
Stuart Spr.
Angelina Spr.
Hot Springs Mtn.
Warner Springs
Monte Vista Ranchitas
Montezuma Valley Ranchitas
Sheep Canyon Sta. (State)
Valley of a Thousand
Tule Creek
Rogers Canyon
Tinaja Canyon
Tubac Canyon
Beauty Mtn.
Iron Spring Mtn.
Parks Canyon
Coyote Canyon
Fig Tree Valley
Middle Willows
Yucca Valley
Mangular Spr.
North Fork Canebrake Canyon
South Fork Canebrake Canyon
Salvador Canyon
Sheep Canyon
Bennis Bowl
Valley of a Thousand
Chihuahua Valley
Trabuco Creek
Oak Grove Sta.
Adobe Spr.
Chihuahua Valley
Boden Flat
Dodge Valley
Prevost Valley
Holcomb Village
Sunshine Summit
Rocky Mtn.
Indian Creek
Pine Mtn.
Shingle Spr.
Lost Valley Camp (Usa)
Couger Creek
Palm Canyon
Hot Springs Mtn.
Aguanga Creek
Warner Springs Landing Field
Warner Hot Spr.
Chimney L.
Swan L.
Lost L.
Big L.
Inspiration Pt.
Cahuilla Creek
Santa Ysabel Creek
Santa Ysabel Mesa
Mesa Chiquita
Pechanga Indian Res.
Pechanga Creek
Temecula Creek
Prisoner Creek
Prisoner Ridge
Luis Rey River

N

LEGEND

Public lands administered by the Bureau of Land Management.

(Size equals aproximately 5,000 acres.)

Areas identified in the initial inventory as not being suitable for identification as Wilderness Study Areas.

CA-000-000

Areas which had an intensive inventory analysis and which do not meet the criteria for identification as Wilderness Study Areas. (Dashed line denotes road.)

CA-000-000

Areas which had an intensive inventory analysis and have been identified as a Wilderness Study Area (WSA). (Dashed line denotes road.)

Boundary of Wilderness Study Area with an existing wilderness managed by another agency.

Boundary of Wilderness Study Area with a proposed wilderness by another agency.

Boundary of Wilderness Study Area with a futher planning roadless area identified by the U.S.F.S. in RARE II.

Boundary of Wilderness Study Area with contiguous uninventoried roadless Federal lands managed by an agency with authority under the Wilderness Act.

District Manager
1695 Spruce Street
Riverside, California 92507
(714) 787-1465

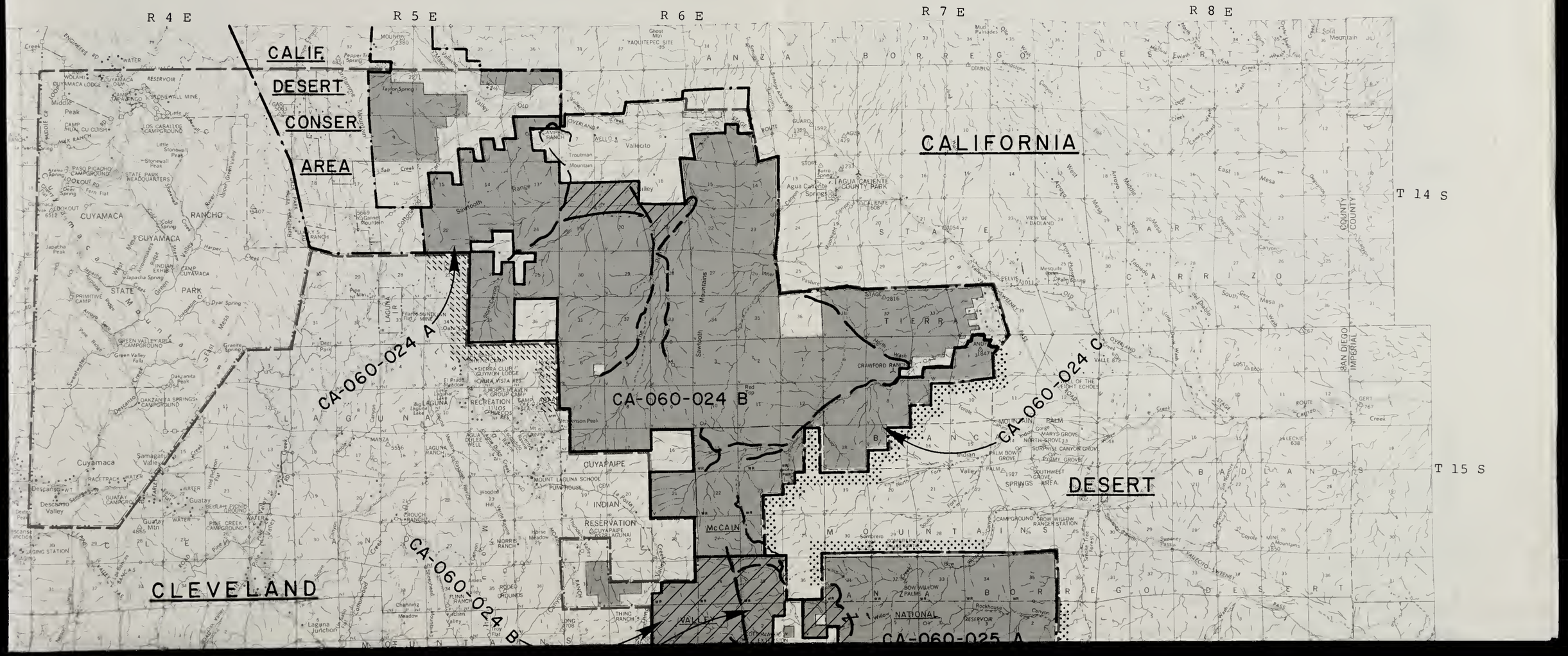

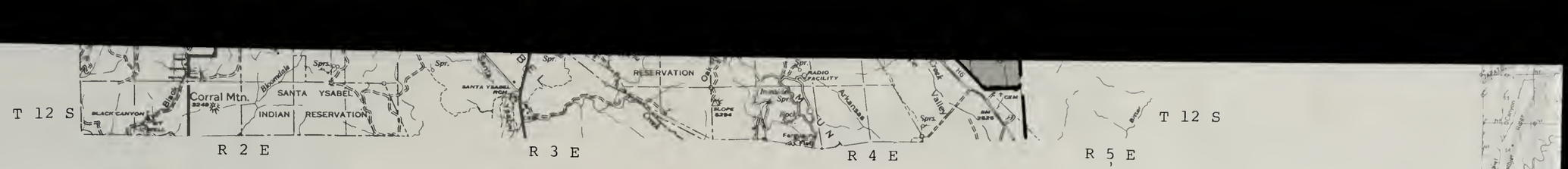

(from Initial Inventory map 06-01,06-02)

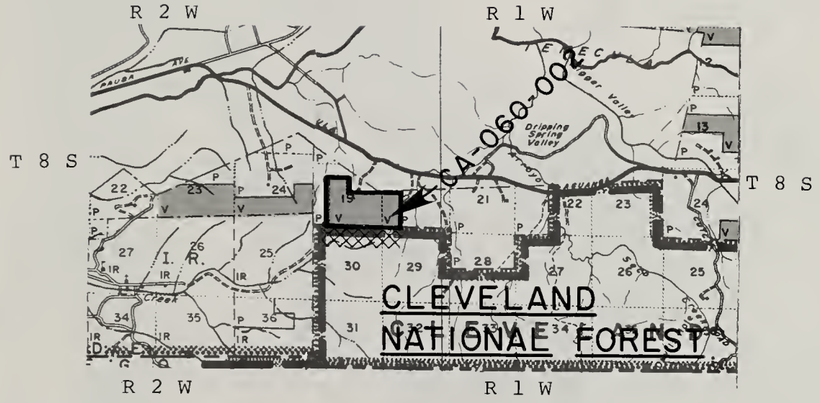

(from Initial Inventory map 06-01)

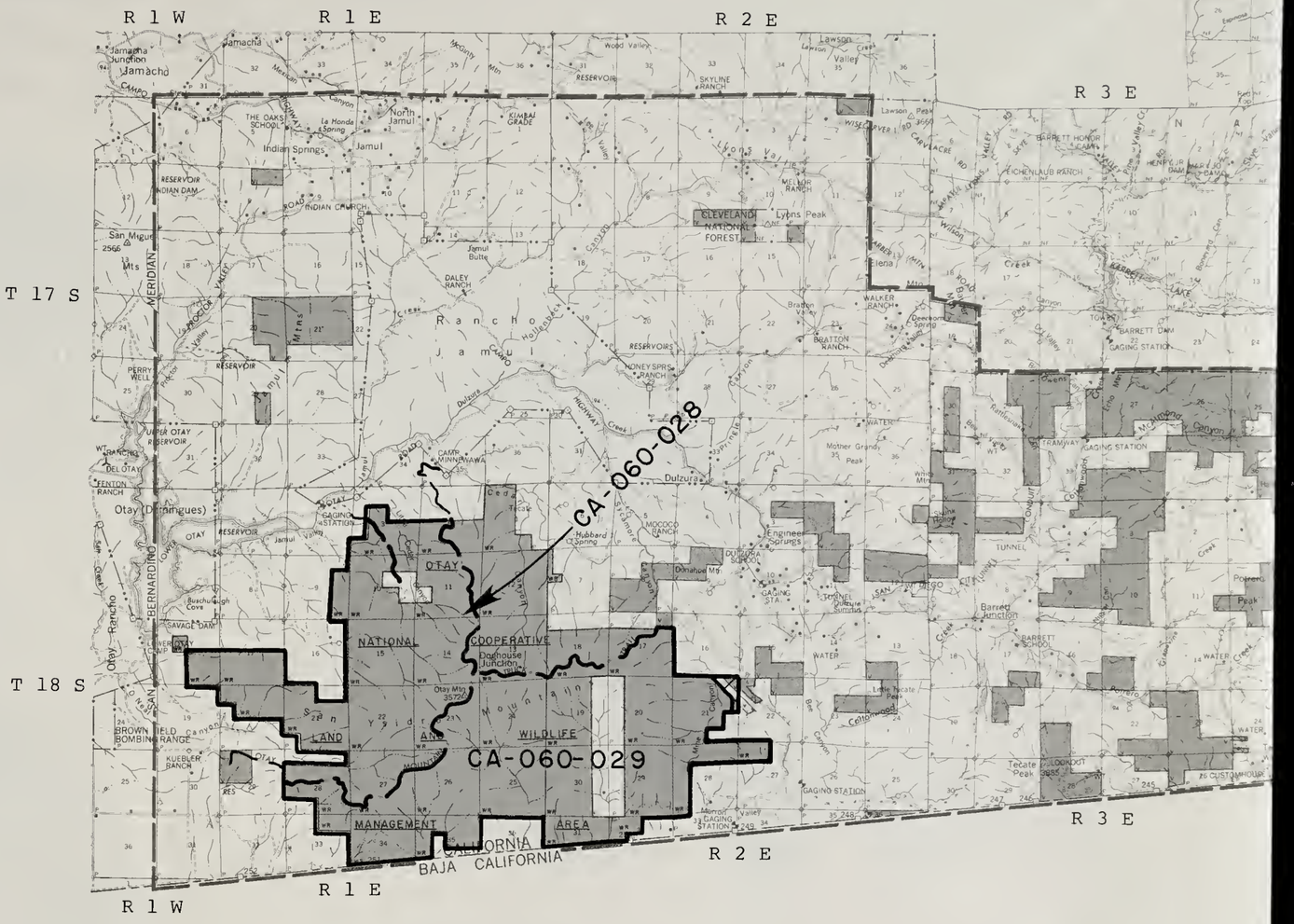

MAP 06-R

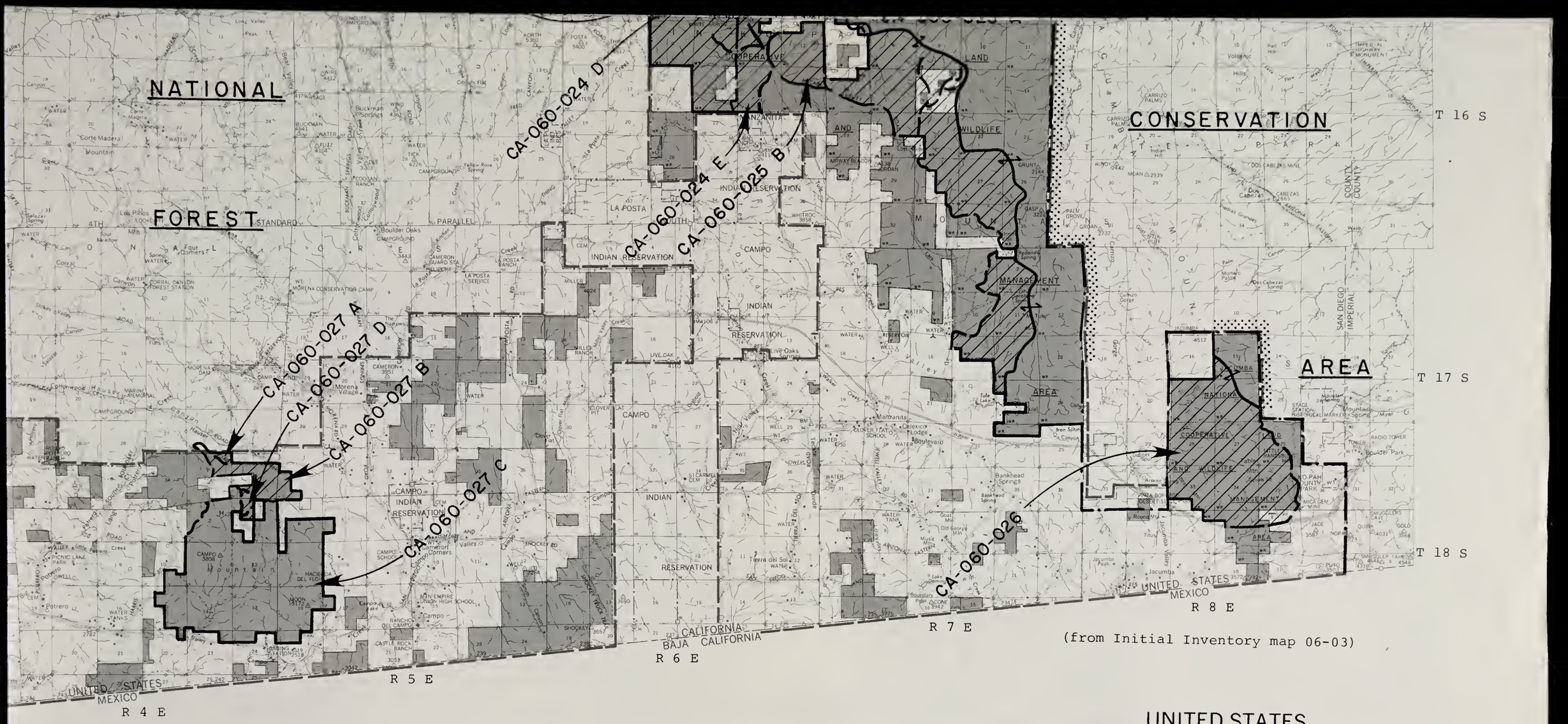

(from Initial Inventory map 06-03)

UNITED STATES
DEPARTMENT OF THE INTERIOR
BUREAU OF LAND MANAGEMENT
CALIFORNIA STATE OFFICE

WILDERNESS
FINAL
INTENSIVE INVENTORY

DECEMBER, 1979

MAP 06-R

LEGEND

Public lands administered by the Bureau of Land Management.

(Size equals apraximately 5,000 acres.)

Areas identified in the initial inventory as not being suitable for identification as Wilderness Study Areas.

CA-000-000

Areas which had an intensive inventary ana ysis and which do not meet the criteria for identification as Wilderness Study Areas. (Dashed line denotes road.)

CA-000-000

Areas which had an intensive inventory ana ysis and have been identified as a Wilderness Study Area (WSA). (Dashed line denotes road.)

Boundary of Wilderness Study Area with an existing wilderness managed by another agency.

Boundary of Wilderness Study Area with a proposed wilderness by another agency.

Boundary of Wilderness Study Area with a futher planning roadless area identified by the U.S.F.S. in RARE II.

Boundary of Wilderness Study Area with contiguous uninventori roadless Federal lands managed by an agency with authority under the Wilderness Act.

R 20 E | R 21 E | R 22 E | R 23 E

T 31 S

T 32 S

MDM / SBM T 12 N

T 11 N

T 10 N

R 28 W

CA-010-042

CA-010-035

CA-010-035

CA-010-042

CA-010-036

CA-010-037

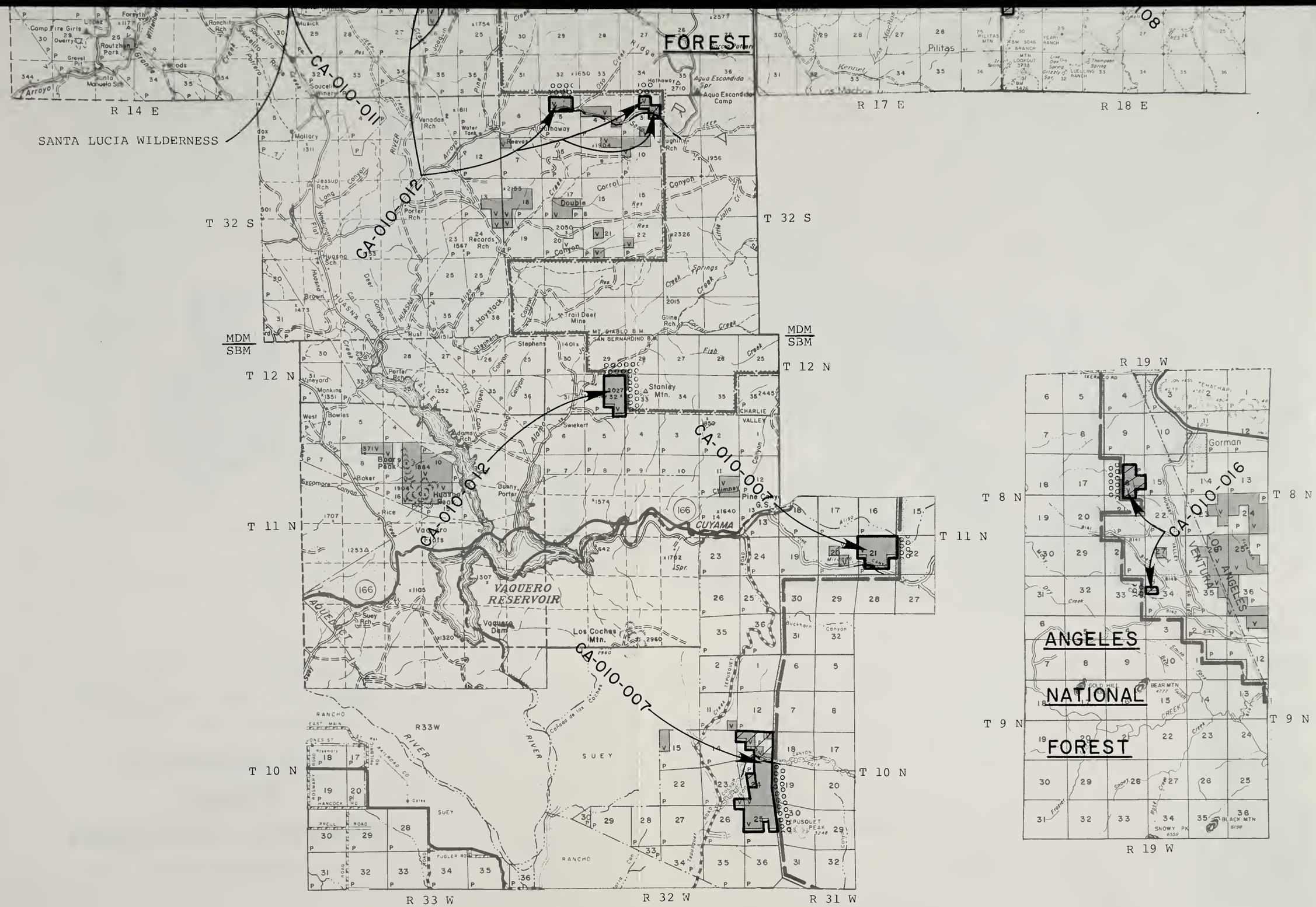
FOREST
SANTA LUCIA WILDERNESS
CA-010-011
CA-010-012
CA-010-007
CA-010-016
R 14 E
R 17 E
R 18 E
R 19 W
T 32 S
T 12 N
T 11 N
T 10 N
T 8 N
T 9 N
MDM
SBM
VAQUERO RESERVOIR
CUYAMA
Stanley Mtn.
Los Coches Mtn.
Pine Canyon G.S.
Double
Hathaway
Pilitas
Gorman
ANGELES
NATIONAL
FOREST
R 33 W
R 32 W
R 31 W
SUEY
RANCHO
CHARLIE VALLEY
Trail Deer Mine
Aqua Escondida Camp
Vaquero Dam
Vaquero Flats
Boar Peak
Huasna Peak
Pusquet Peak
Black Mtn
Snowy Pk
Bear Mtn
Gold Hill
Tehachapi
Los Angeles
Ventura

MAP 01-Q

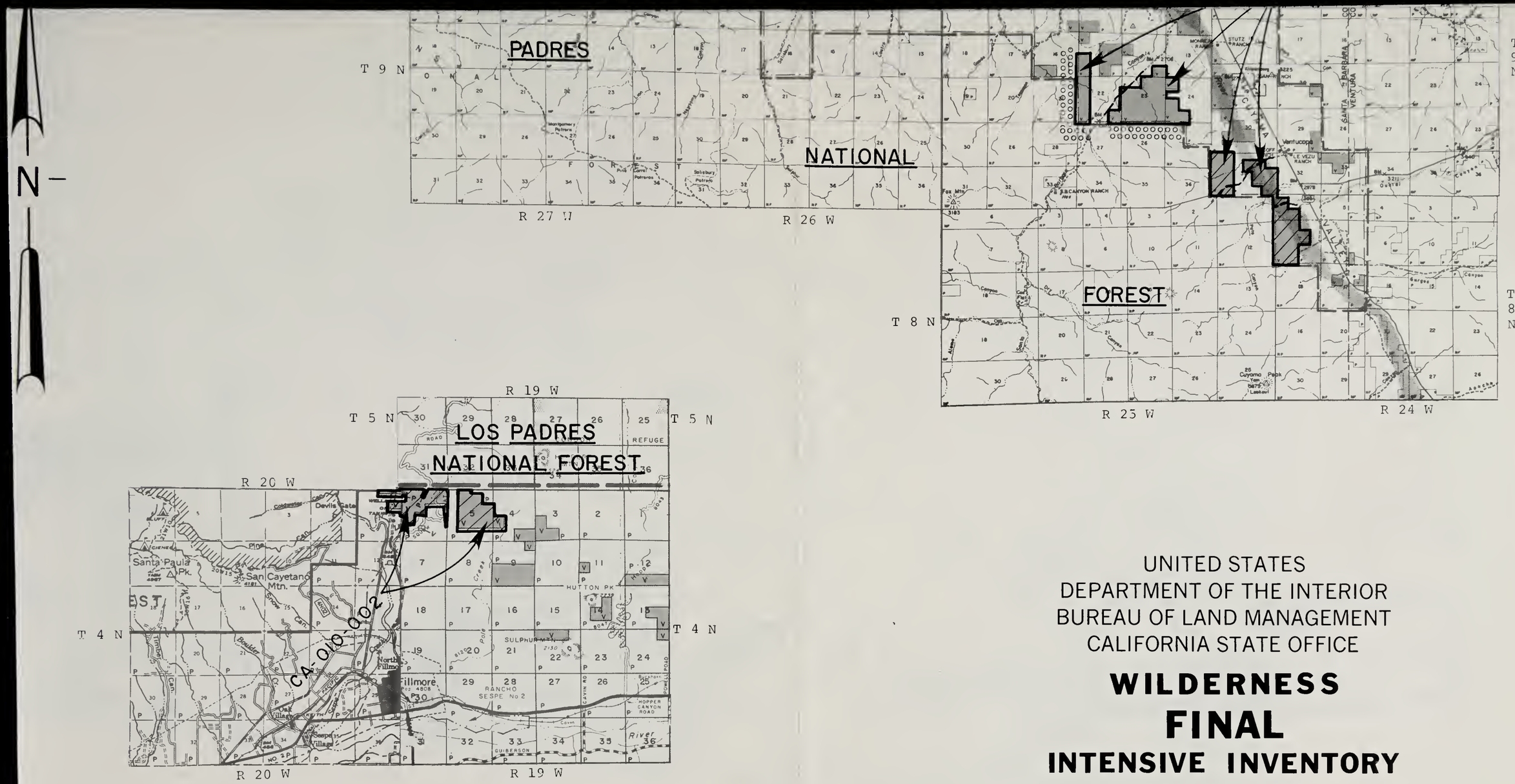

(From Initial Inventory Maps 01-01,01-02,01-03 and 01-05)

UNITED STATES
DEPARTMENT OF THE INTERIOR
BUREAU OF LAND MANAGEMENT
CALIFORNIA STATE OFFICE

WILDERNESS
FINAL
INTENSIVE INVENTORY

DECEMBER, 1979

RECEIVED
JAN 14 1980
Bureau of Land Management

BLM Library
Denver Federal Center
Bldg. 50, OC-521
P.O. Box 25047
Denver, CO 80225

District Manager
800 Truxtun Avenue, Room 311
Bakersfield, California 93301
(805) 861-4191

MAP 01-Q

#6240453 ID: 88070444 QH76.5 .C2 L346 1979b v.2

R 10 E | R 11 E | R 12 E | R 13 E | R 14 E

T 35 N

T 34 N

T 33 N

T 32 N

CA-020-303

CA-020-303 B

CA-020-303A

CA-020-304

CA-020-306

CA-020-308

CA-020-313

CA-020-313B

R 15 E

R 14 E

R 15 E

R 16 E

R 17 E

T 35 N

T 34 N

T 33 N

T 32 N

T 28 N

T 27 N

T 26 N

T 25 N

HONEY LAKE

THE HONEY ISLAND

DIXIE MOUNTAIN STATE GAME REFUGE

SIERRA ORDNANCE DEPOT

ORDNANCE DEPOT

HONEY LAKE VALLEY

CA-020-305

CA-020-402

CA-020-403 (DEFERRED)

NV-030

CALIFORNIA NEVADA

LASSEN COUNTY

WASHOE COUNTY

N

CA-020-313A

CA-020-312A

CA-020-309

CA-020-309A

CA-020-311

CA-020-310

CA-020-310A

CA-020-310B

T 31 N

T 30 N

T 29 N

R 10 E

R 11 E

R 12 E

R 13 E

R 14 E

(from Initial I

MAP 02-E

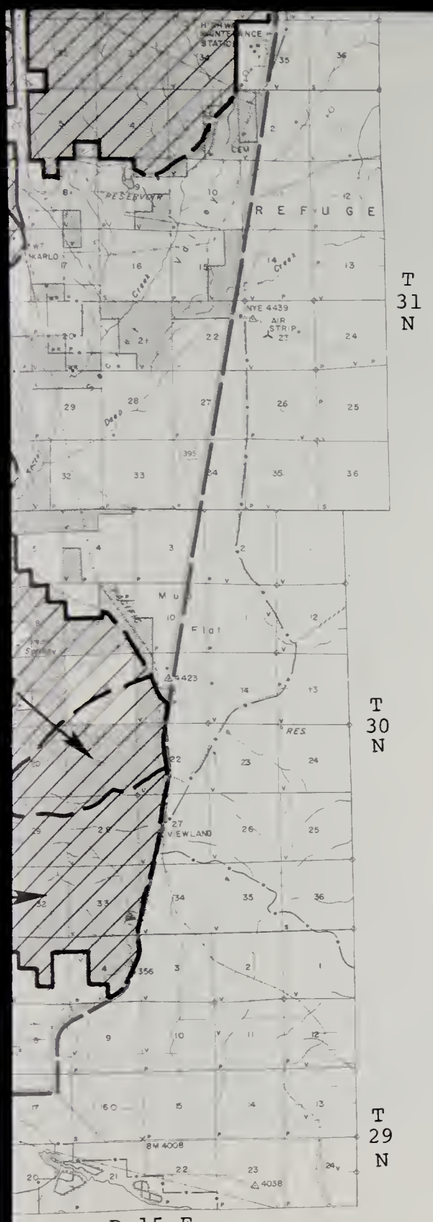

nventory Map 02-04)

(from Initial Inventory Map 02-05)

LEGEND

Public lands administered by the Bureau of Land Management.

(Size equals aproximately 5,000 acres.)

Areas identified in the initial inventary as not being suitable for identification as Wilderness Study Areas.

CA-000-000 — Areas which had an intensive inventory analysis and which do not meet the criteria for identification as Wilderness Study Areas. (Dashed line denotes road.)

CA-000-000 — Areas which had an intensive inventory analysis and have been identified as a Wilderness Study Area (WSA) (Dashed line denotes road.)

Boundary of Wilderness Study Area with an existing wilderness managed by another agency.

Boundary of Wilderness Study Area with a proposed wilderness by another agency.

Boundary of Wilderness Study Area with a futher planning roadless area identified by the U.S.F.S. in RARE II.

Boundary of Wilderness Study Area with contiguous uninventoried roadless Federal lands managed by an agency with authority under the Wilderness Act.

District Manager
Post Office Box 1090
705 Hall Street
Susanville, California 96103
(916) 275-5385

UNITED STATES
DEPARTMENT OF THE INTERIOR
BUREAU OF LAND MANAGEMENT
CALIFORNIA STATE OFFICE

WILDERNESS
FINAL
INTENSIVE INVENTORY

DECEMBER, 1979

BLM Library
Denver Federal Center
Bldg. 50, OC-521
P.O. Box 25047
Denver, CO 80225

MAP 02-E

6240453

ID: 88070444 QH76.5 .C2 L346 1979b v.2

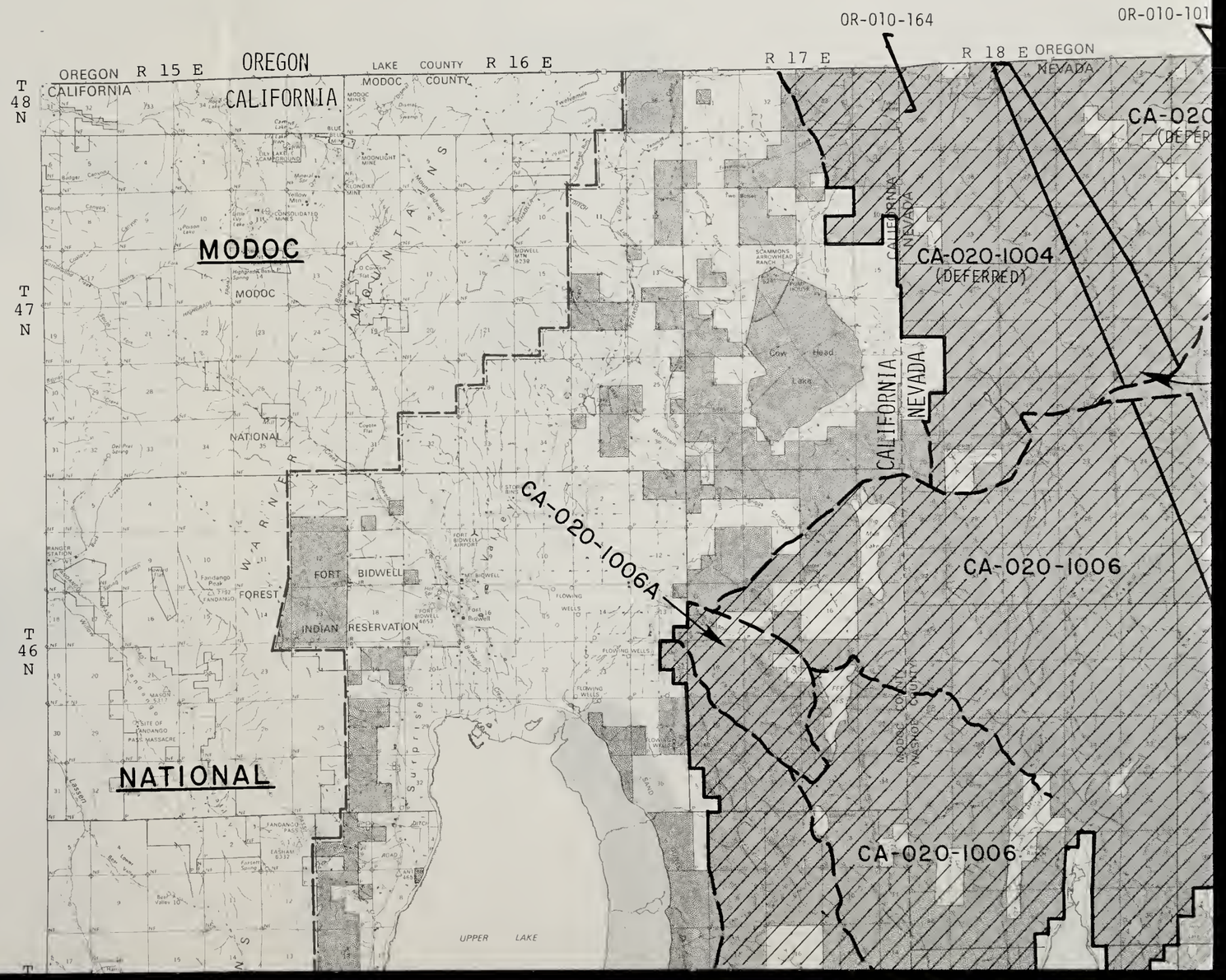
OR-010-164
OR-010-101
OREGON
CALIFORNIA
R 15 E
OREGON
CALIFORNIA
LAKE COUNTY
MODOC COUNTY
R 16 E
R 17 E
R 18 E
OREGON
NEVADA
T 48 N
T 47 N
T 46 N
MODOC
NATIONAL
FOREST
FORT BIDWELL
INDIAN RESERVATION
MODOC MINES
MOONLIGHT MINE
KLONDIKE MINE
CONSOLIDATED MINES
MODOC MOUNTAINS
WARNER MOUNTAINS
Surprise Valley
Cow Head Lake
UPPER LAKE
CALIFORNIA
NEVADA
CA-020-1004
(DEFERRED)
CA-020-1006A
CA-020-1006
CA-020-1006
MODOC COUNTY
WASHOE COUNTY

,157,162

OR-010-126

R 19 E

OREGON

NEVADA

R 20 E

LAKE COUNTY

WASHOE COUNTY

R 21 E

OREGON

NEVADA

T 47 N

-1005

ED)

CA-020-1010
(DEFERRED)

CA-020-1004 A

CA-020-1012

R 22 E

T 46 N

SHELDON NATIONAL

CA-020-1008

ANTELOPE REFUGE

CA-020-1009

CA-020-1006 B

T 45 N

CA-020-1013

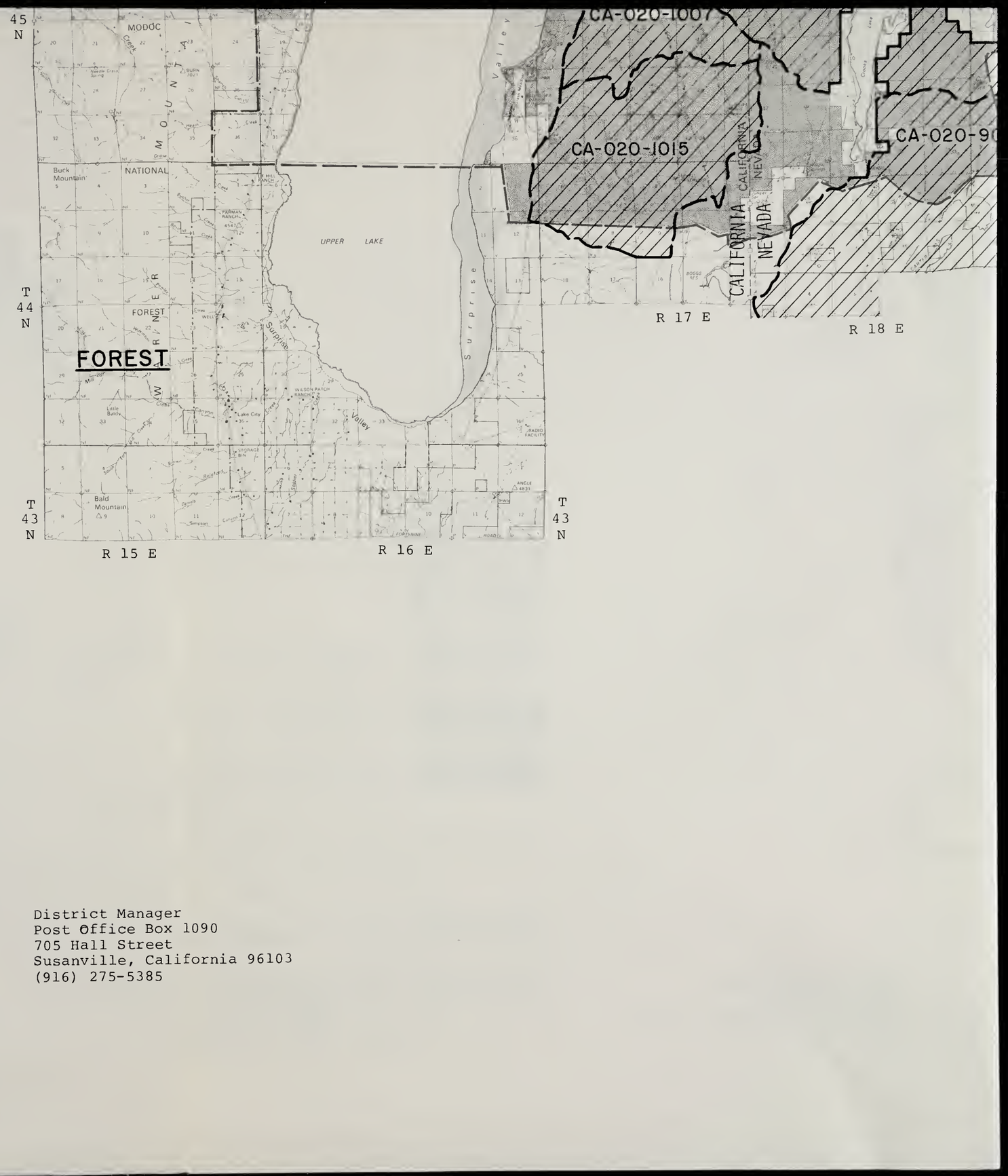

District Manager
Post Office Box 1090
705 Hall Street
Susanville, California 96103
(916) 275-5385

MAP 02-F

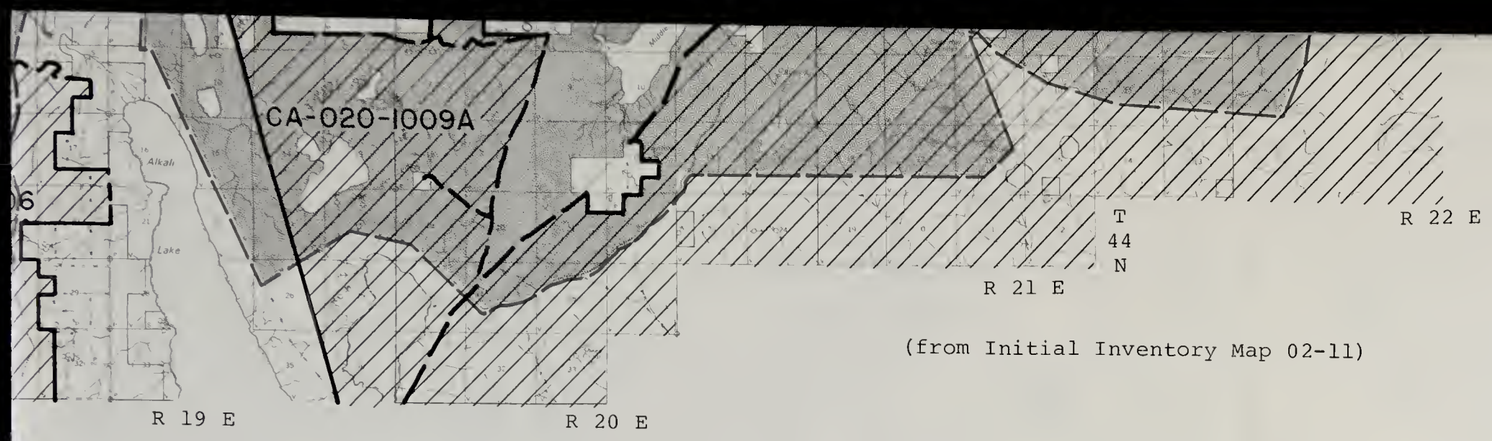

(from Initial Inventory Map 02-11)

LEGEND

Public lands administered by the Bureau of Land Management.

(Size equals aproximately 5,000 acres.)

Areas identified in the initial inventory as not being suitable for identification as Wilderness Study Areas.

CA-000-000

Areas which had an intensive inventory analysis and which do not meet the criteria for identification as Wilderness Study Areas. (Dashed line denotes road.)

CA-000-000

Areas which had an intensive inventory analysis and have been identified as a Wilderness Study Area (WSA). (Dashed line denotes road.)

Boundary af Wilderness Study Area with an existing wilderness managed by another agency.

Boundary of Wilderness Study Area with a proposed wilderness by another agency.

Boundary of Wilderness Study Area with a futher planning roadless area identified by the U.S.F.S. in RARE II.

Boundary of Wilderness Study Area with contiguaus uninventoried roadless Federal lands managed by an agency with authority under the Wilderness Act.

UNITED STATES
DEPARTMENT OF THE INTERIOR
BUREAU OF LAND MANAGEMENT
CALIFORNIA STATE OFFICE

WILDERNESS
FINAL
INTENSIVE INVENTORY

DECEMBER, 1979

MAP 02-F

R 15 E
R 16 E
R 17 E
R 18 E
R 19 E
R 20 E
T 45 N
T 44 N
T 43 N
CALIFORNIA
NEVADA
MODOC
NATIONAL
FOREST
CA-020-1015
CA-020-905C
CA-020-906
CA-020-1009A
CA-020-1013
CA-020-905
CA-020-905B
CA-020-905A
CA-020-708
CA-020-918

R 21 E

R 22 E

R 23 E

R 24 E

R 24½ E

R 25 E

T 45 N

T 44 N

T 43 N

T 42 N

CHARLES

SHELDON

ANTELOPE

RANG

CA-020-1013

CA-020-909A

CA-020-915

CA-020-919 (DEFERRED)

NV-020-007

CA-020-916

CA-020-910

CA-020-909

CA-020-915

CA-020-911

CA-020-914A (DEFERRED)

NV-020-006

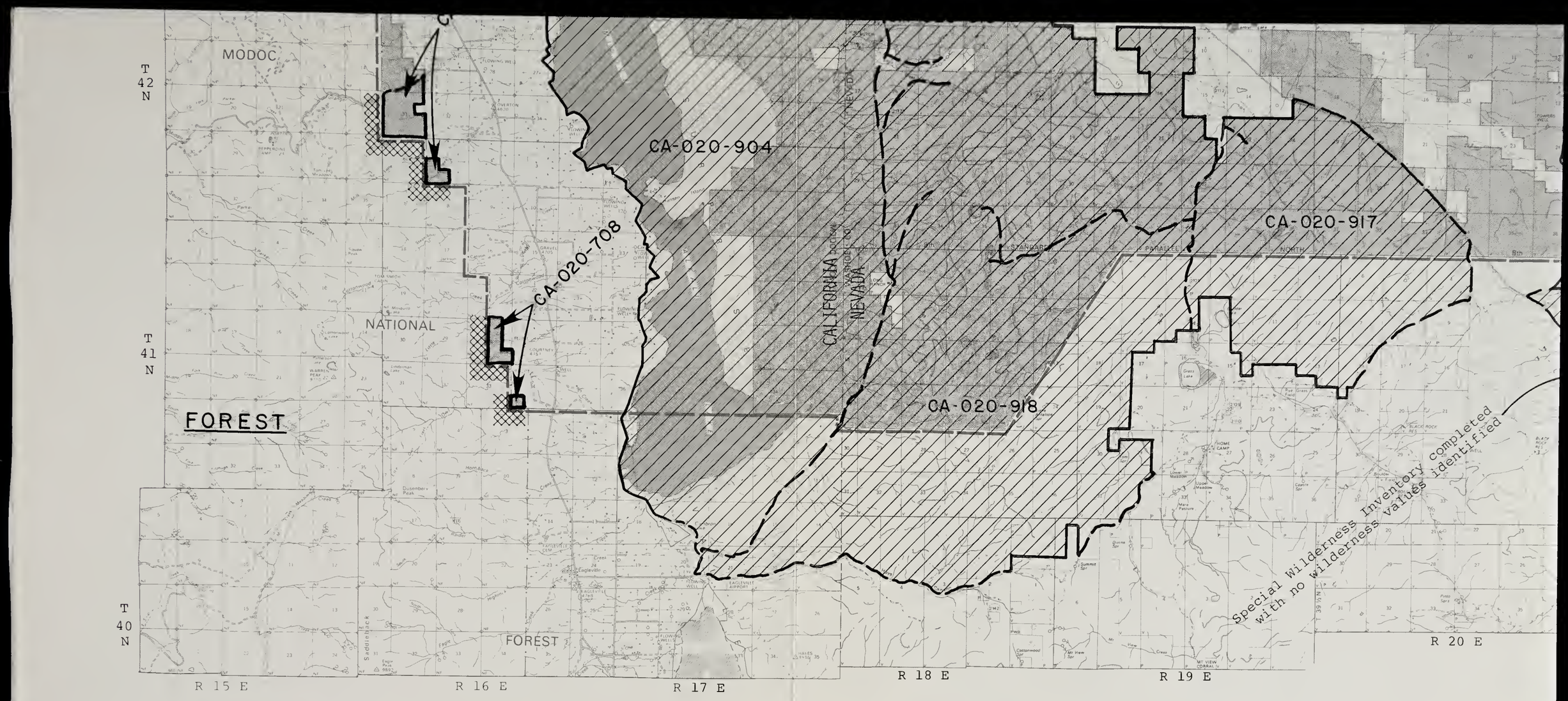

LEGEND

Public lands administered by the Bureau of Land Management.

(Size equals aproximately 5,000 acres.)

Areas identified in the initial inventary as nat being suitable for identification as Wilderness Study Areas.

CA-000-000 — Areas which had an intensive inventary analysis and which do not meet the criteria far identification as Wilderness Study Areas. (Dashed line denotes raod.)

CA-000-000 — Areas which hod an intensive inventory onalysis and have been identified as a Wilderness Study Area (WSA). (Doshed line denates raod.)

Boundary of Wilderness Study Area with an existing wilderness managed by anather agency.

Boundary of Wilderness Study Areo with a proposed wilderness by anather ogency.

Baundary of Wilderness Study Area with a futher planning raadless orea identified by the U.S.F.S. in RARE II.

Baundary of Wilderness Study Areo with contiguous uninventoried raadless Federal lands managed by an agency with authority under the Wilderness Act.

District Manager
Post Office Box 1090
705 Hall Street
Susanville, California 96103
(916) 275-5385

MAP 02-G

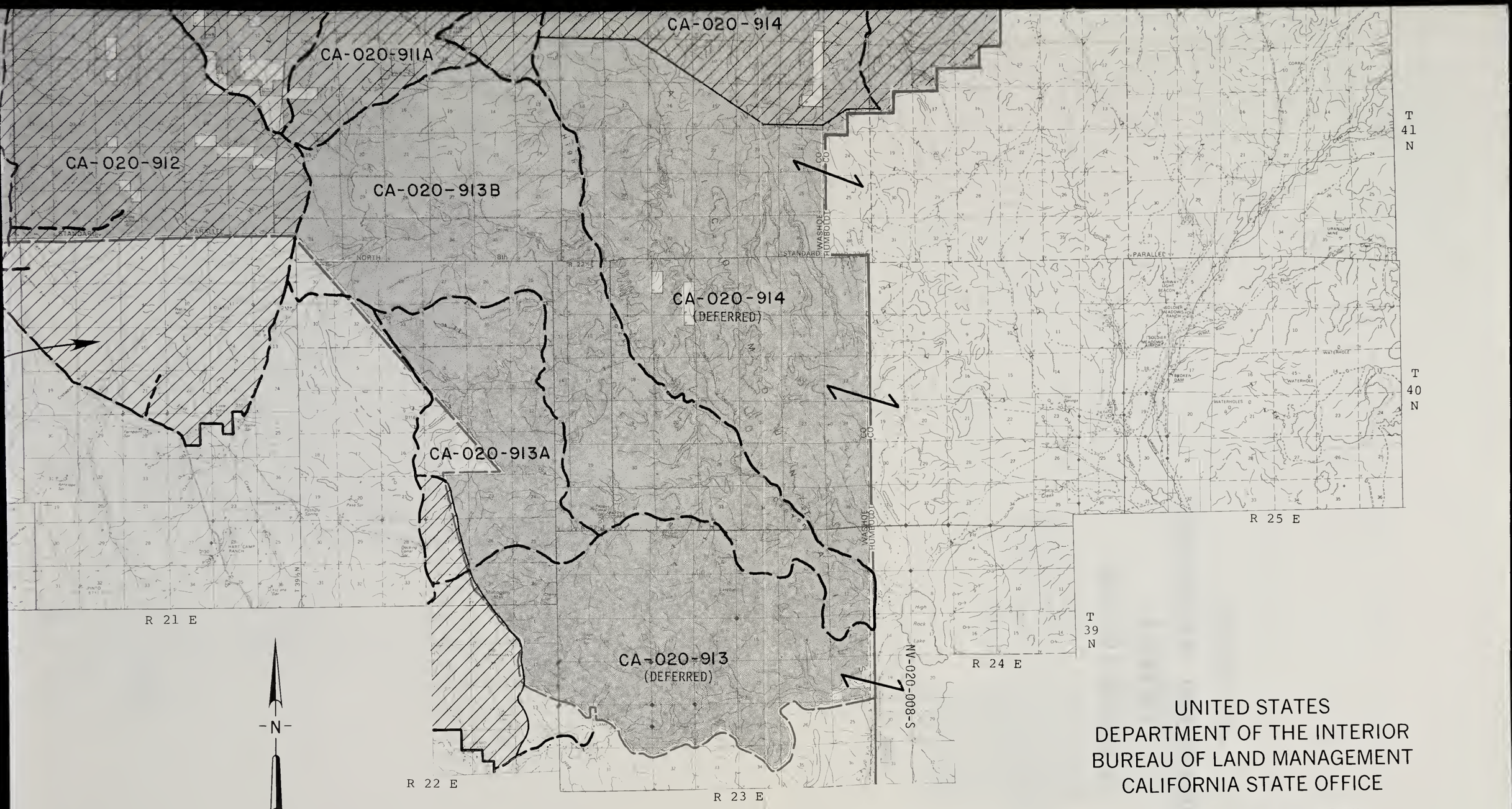

(from Initial Inventory map 02-10)

UNITED STATES
DEPARTMENT OF THE INTERIOR
BUREAU OF LAND MANAGEMENT
CALIFORNIA STATE OFFICE

WILDERNESS
FINAL
INTENSIVE INVENTORY

DECEMBER, 1979

BLM Library
Denver Federal Center
Bldg. 50, OC-521
P.O. Box 25047
Denver, CO 80225

RECEIVED
JAN 14 1980
Land Management

MAP 02-G

6240453 ID: 88070444 QH76.5 .C2 L346 1979b v.2

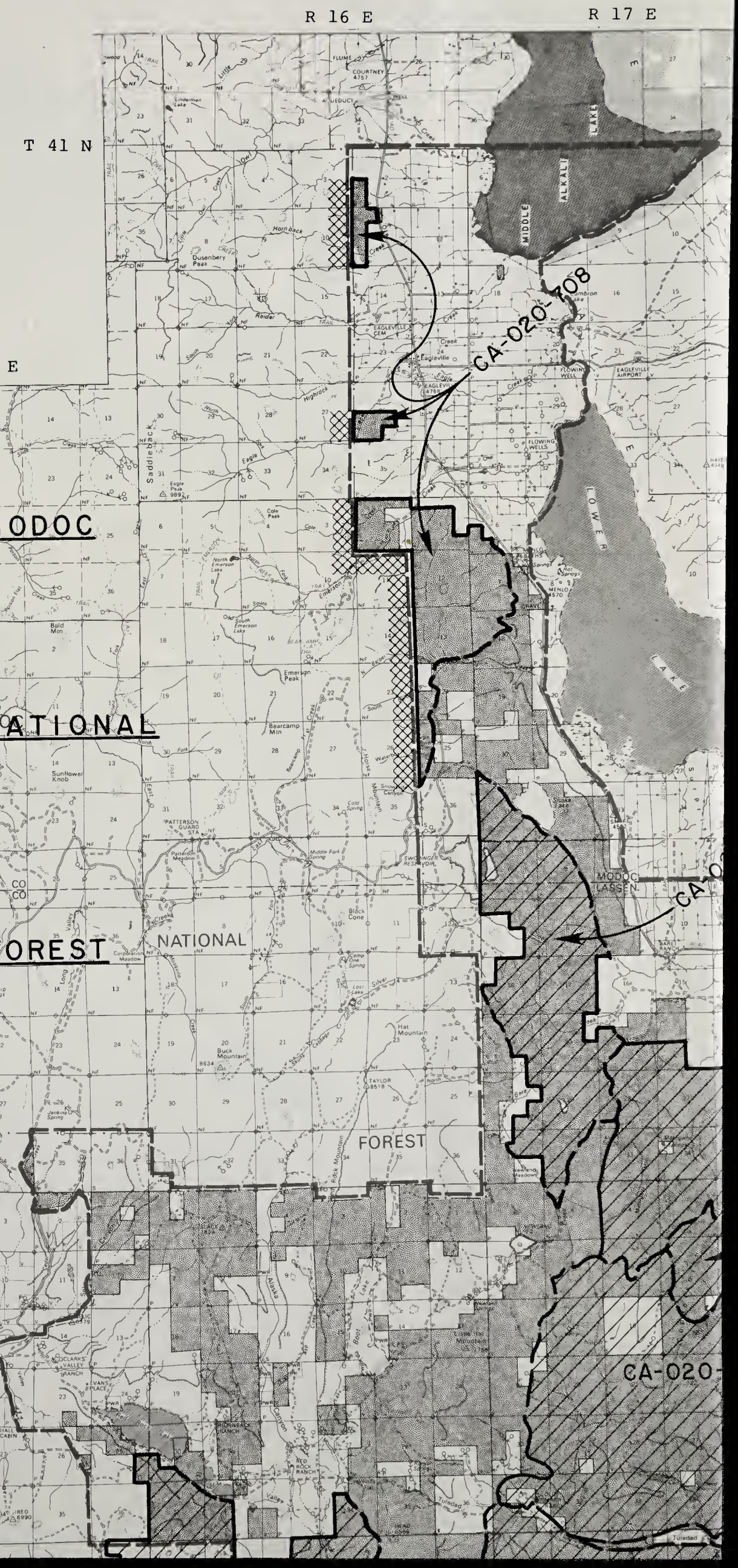
R 16 E
R 17 E
R 15 E
T 41 N
T 40 N
T 39 N
T 38 N
T 37 N
MODOC
NATIONAL
FOREST
MODOC
LASSEN
NATIONAL
FOREST
CA-020-708
CA-020-
LOWER
ALKALI
LAKE
MIDDLE
LAKE
FLUME
COURTNEY
4761
AQUEDUCT
Lindsey Lake
Little Owl Creek
Owl Creek
Horn back
Dusenbery Peak
Raider
Eagleville
EAGLEVILLE AIRPORT
FLOWING WELLS
Saddleback
Eagle Peak
9892
Cole Peak
Emerson Peak
Bearcamp Mtn
Bald Mtn
Sunflower Knob
Buck Mountain
Hat Mountain
Rock Mountain
Black Cone
Middle Fork Spring
Blue Lake
Parsnip Springs
Jenkins Spring
Evans Place
Red Rock Lake
Red Rock Ranch
Tulelake

R 18 E

R 19 E

R 20 E

T 40 N

T 39 ½ N

T 39 N

T 38 N

T 37 N

CALIFORNIA
NEVADA

MODOC CO.

WASHOE CO.

CA-020-705A

705

Little Antelope Spr

Grass Lake

Tom Spr

Lower Tobacco

Mare Pasture

Divine Spr

Summit Spr

Hays Canyon

Mt. View Creek

Cottonwood Spr

Mt View Spr

MT VIEW CORRAL

Mahogany Lake

12 POLE CAMP

Hays Canyon Peak

Upper Rock Spr

Rock Spr

Jack Knife Spr

Pacesaddle Spr

Ford

Pinto Spr

NOLAN RANCH

Bordwell Canyon

Campbell Creek

CAMPO MINE

Lost Creek

WELL

DITCH

DUCK

NEVADA

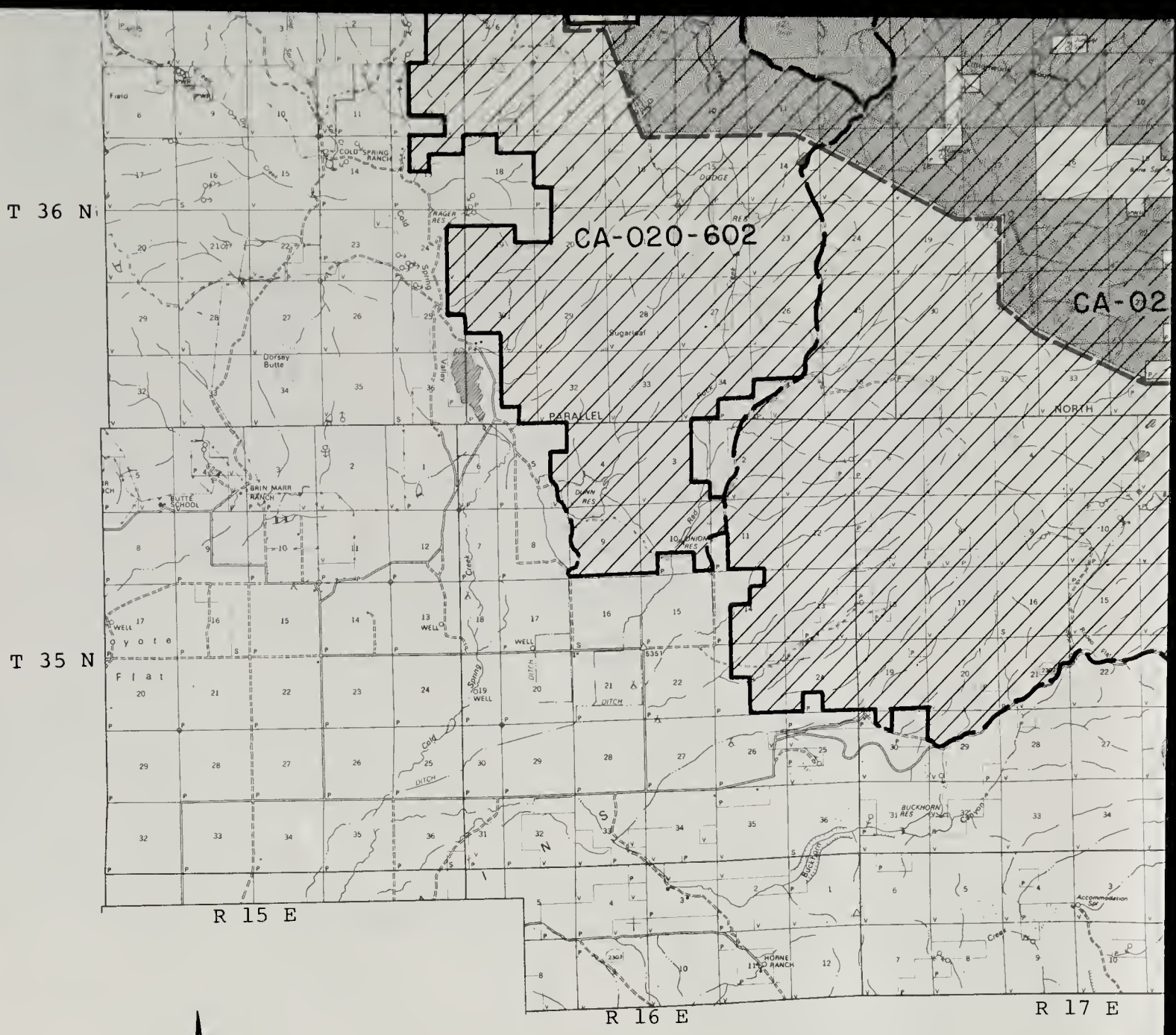

LEGEND

Public lands administered by the Bureau of Land Management.

(Size equals apraximately 5,000 acres.)

Areas identified in the initial inventary as nat being suitable far identificatian as Wilderness Study Areas.

CA-000-000

Areas which had an intensive inventary analysis and which da nat meet the criteria far identification as Wilderness Study Areas. (Dashed line denates raad.)

CA-000-000

Areas which had an intensive inventary analysis and have been identified as a Wilderness Study Area (WSA). (Dashed line denates raad.)

Baundary af Wilderness Study Area with an existing wilderness managed by anather agency.

Boundary af Wilderness Study Area with a prapased wilderness by another agency.

Baundary af Wilderness Study Area with a futher planning roadless area identified by the U.S.F.S. in RARE II.

Boundary af Wilderness Study Area with cantiguaus uninventaried raadless Federal lands managed by an agency with autharity under the Wilderness Act.

District Manager
Post Office Box 1090
705 Hall Street
Susanville, California 9610
(916) 275-5385

MAP 02-H

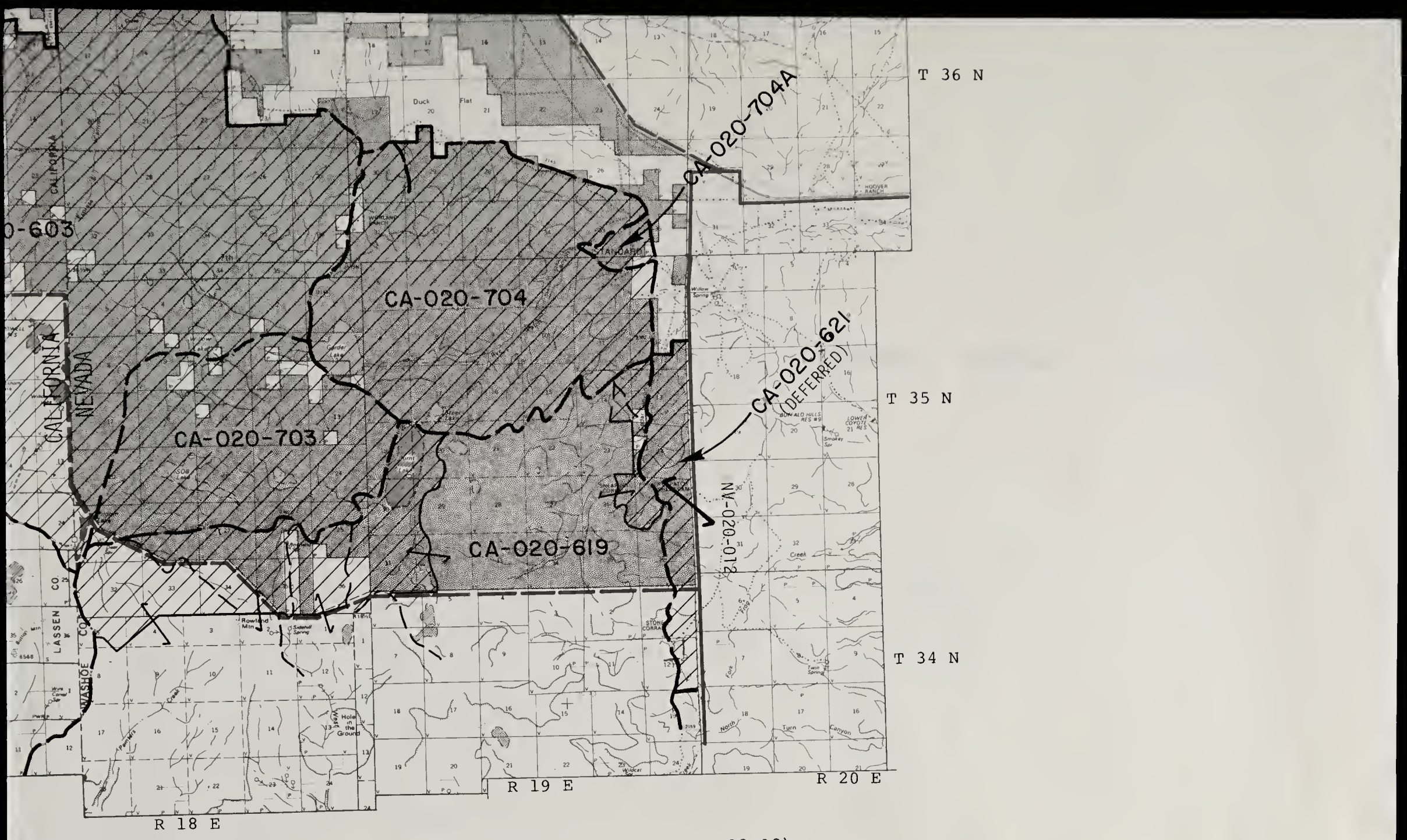

(From Initial Inventory Map 02-08)

UNITED STATES
DEPARTMENT OF THE INTERIOR
BUREAU OF LAND MANAGEMENT
CALIFORNIA STATE OFFICE

WILDERNESS
FINAL
INTENSIVE INVENTORY

DECEMBER, 1979

MAP 02-H

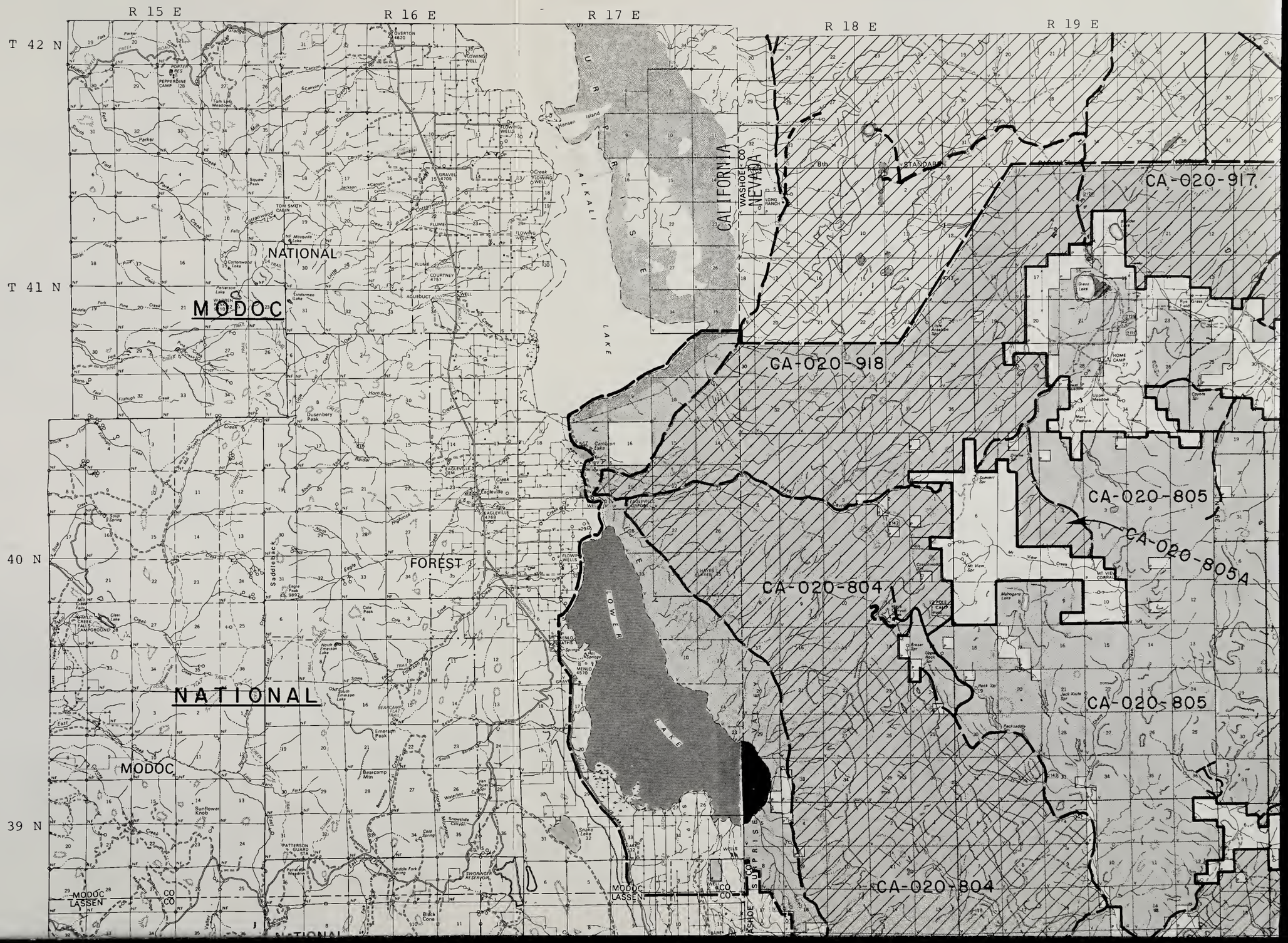
R 15 E
R 16 E
R 17 E
R 18 E
R 19 E
T 42 N
T 41 N
T 40 N
T 39 N
MODOC
NATIONAL
FOREST
CALIFORNIA
NEVADA
WASHOE CO
ALKALI LAKE
LOWER LAKE
CA-020-917
CA-020-918
CA-020-805
CA-020-805A
CA-020-804
CA-020-804
MODOC
LASSEN
CO
CO

Special Wilderness Inventory completed with no wilderness values identified

R 20 E
R 21 E
R 22 E
R 23 E
R 24 E

T 41 N
T 40 N
T 39 N
T 38 N

CA-020-912
CA-020-913B
CA-020-811
CA-020-913A
CA-020-806
CA-020-913B
CA-020-810
CA-020-808
CA-020-809
CA-020-913
(DEFERRED)
NV-020-008-S
CA-020-814
CA-020-812

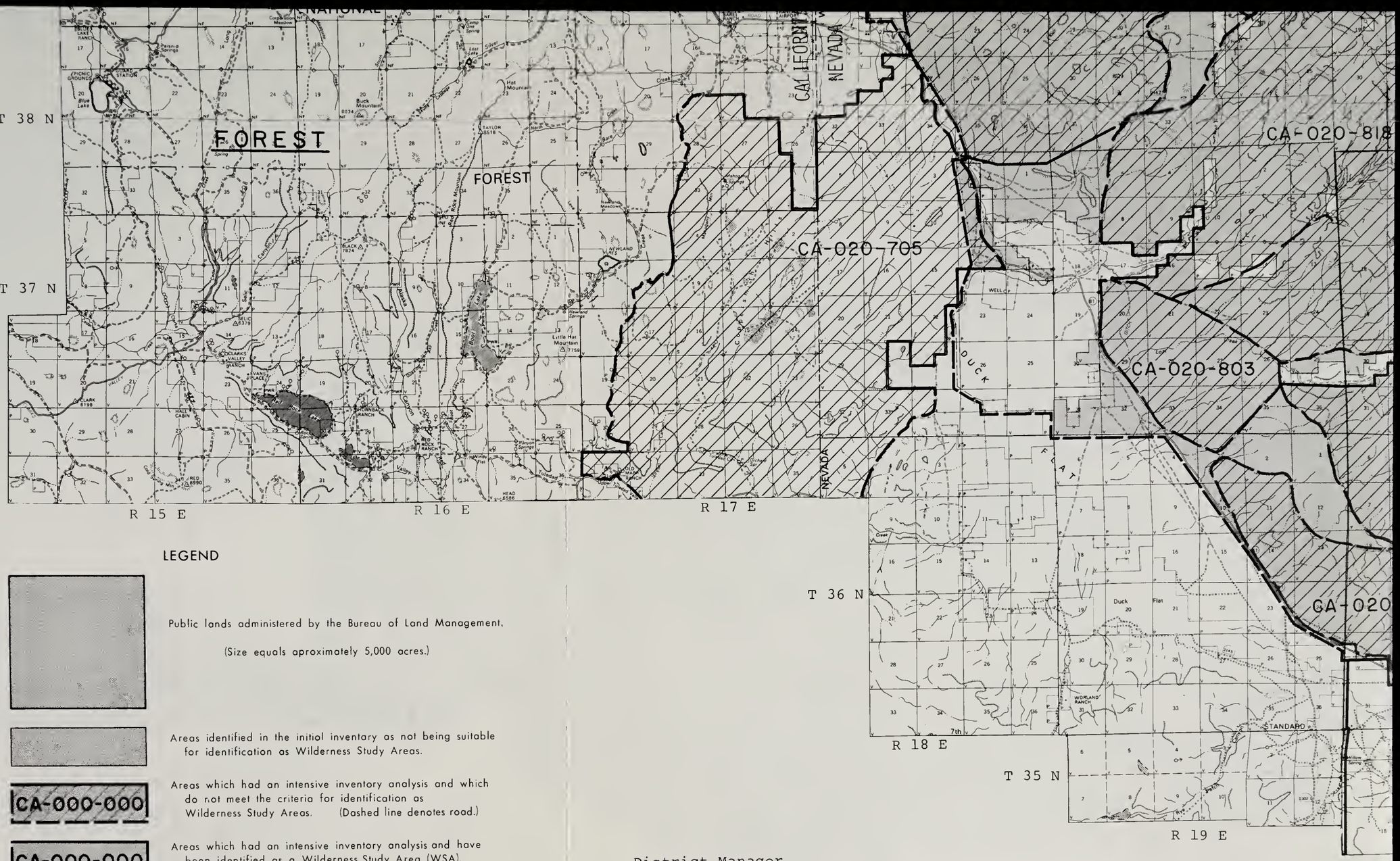

LEGEND

Public lands administered by the Bureau of Land Management.

(Size equals aproximately 5,000 acres.)

Areas identified in the initial inventary as not being suitable for identification as Wilderness Study Areas.

CA-000-000

Areas which had an intensive inventory analysis and which do not meet the criteria for identification as Wilderness Study Areas. (Dashed line denotes road.)

CA-000-000

Areas which had an intensive inventory analysis and have been identified as a Wilderness Study Area (WSA). (Dashed line denotes road.)

Boundary of Wilderness Study Area with an existing wilderness managed by another agency.

Boundary of Wilderness Study Area with a proposed wilderness by another agency.

Boundary of Wilderness Study Area with a futher planning roadless area identified by the U.S.F.S. in RARE II.

Boundary of Wilderness Study Area with contiguous uninventoried roadless Federal lands managed by an agency with authority under the Wilderness Act.

MAP 02-I

District Manager
Post Office Box 1090
705 Hall Street
Susanville, California 96103
(916) 257-5385

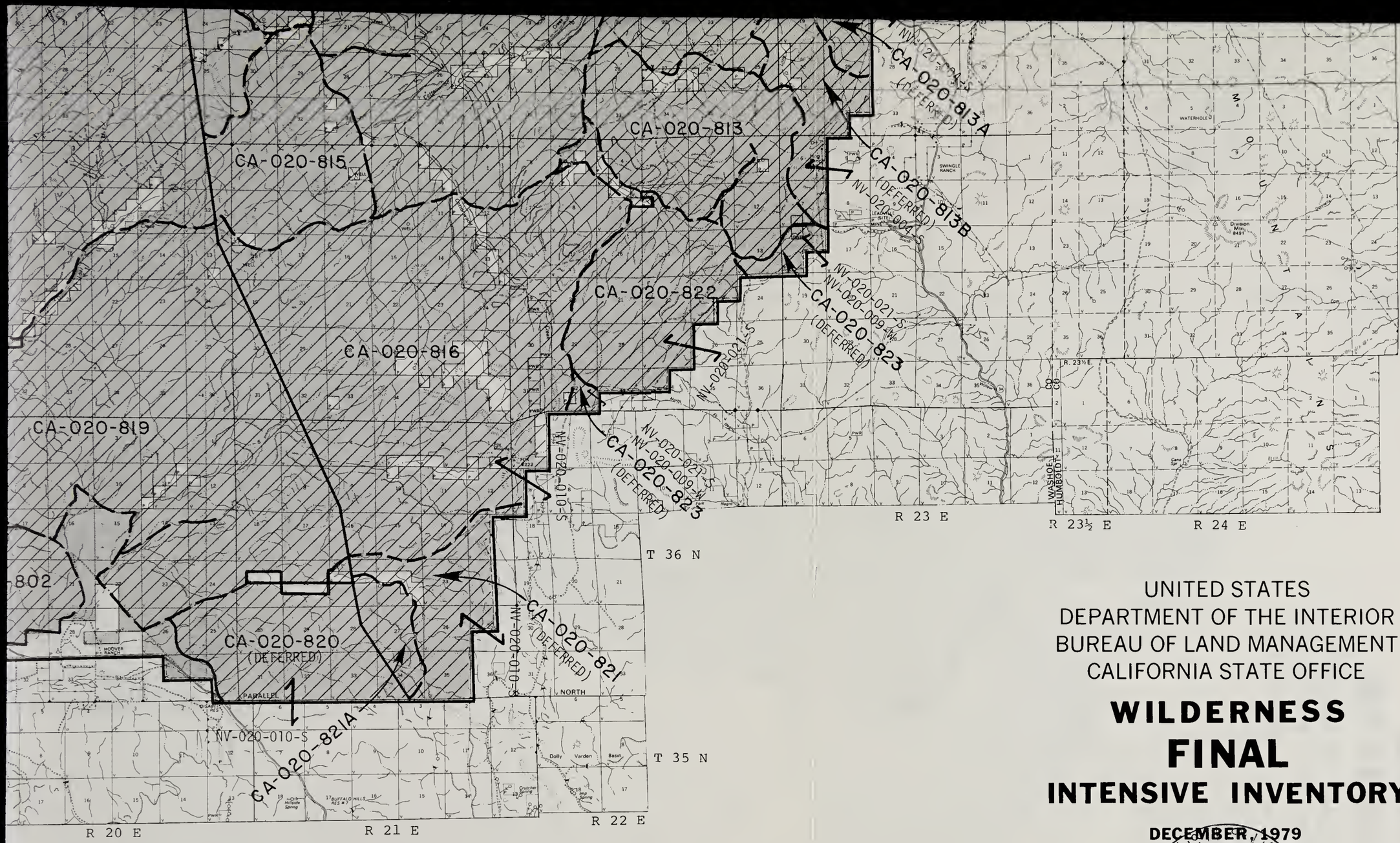

(from Initial Inventory map 02-09)

UNITED STATES
DEPARTMENT OF THE INTERIOR
BUREAU OF LAND MANAGEMENT
CALIFORNIA STATE OFFICE

WILDERNESS
FINAL
INTENSIVE INVENTORY

DECEMBER, 1979

BLM
JAN 1 1980
Lands Management

BLM Library
Denver Federal Center
Bldg. 50, OC-521
P.O. Box 25047
Denver, CO 80225

MAP 02-I

6240453 ID: 89070444 QH76.5 .C2 L346 1979b v.2

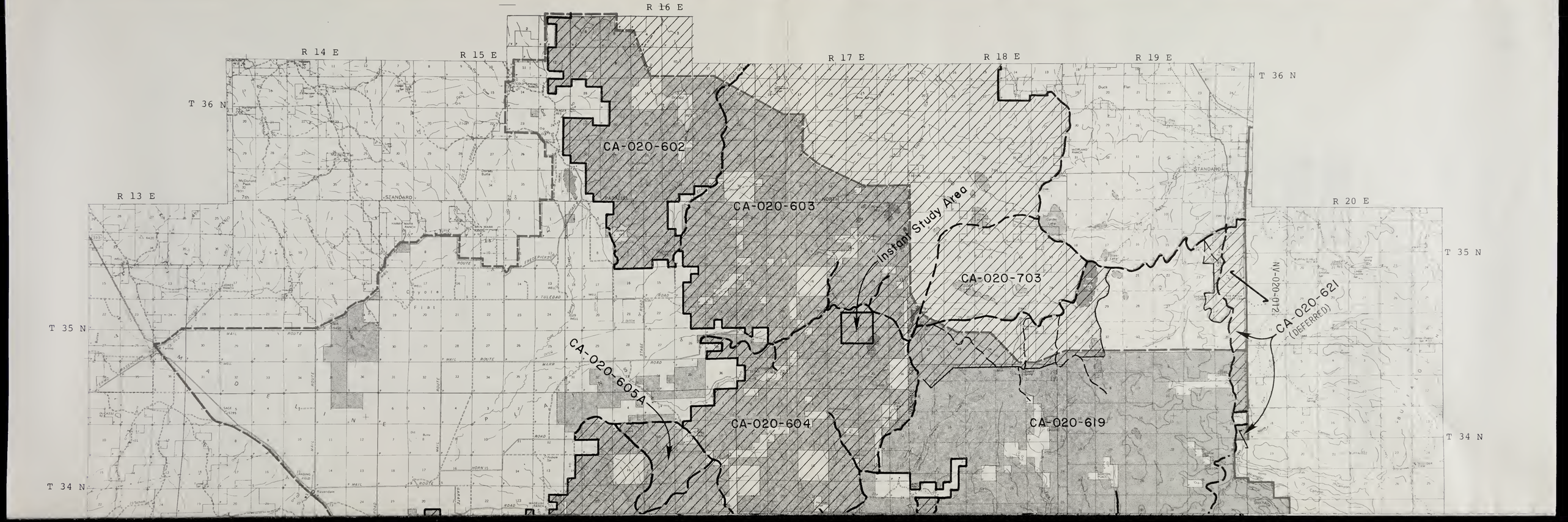
R 14 E
R 15 E
R 16 E
R 17 E
R 18 E
R 19 E
R 20 E
R 13 E
T 36 N
T 35 N
T 34 N
CA-020-602
CA-020-603
CA-020-604
CA-020-605A
CA-020-619
CA-020-621
(DEFERRED)
CA-020-703
Instant Study Area
NV-020-012
STANDARD
Coyote
Flat
Riverdale

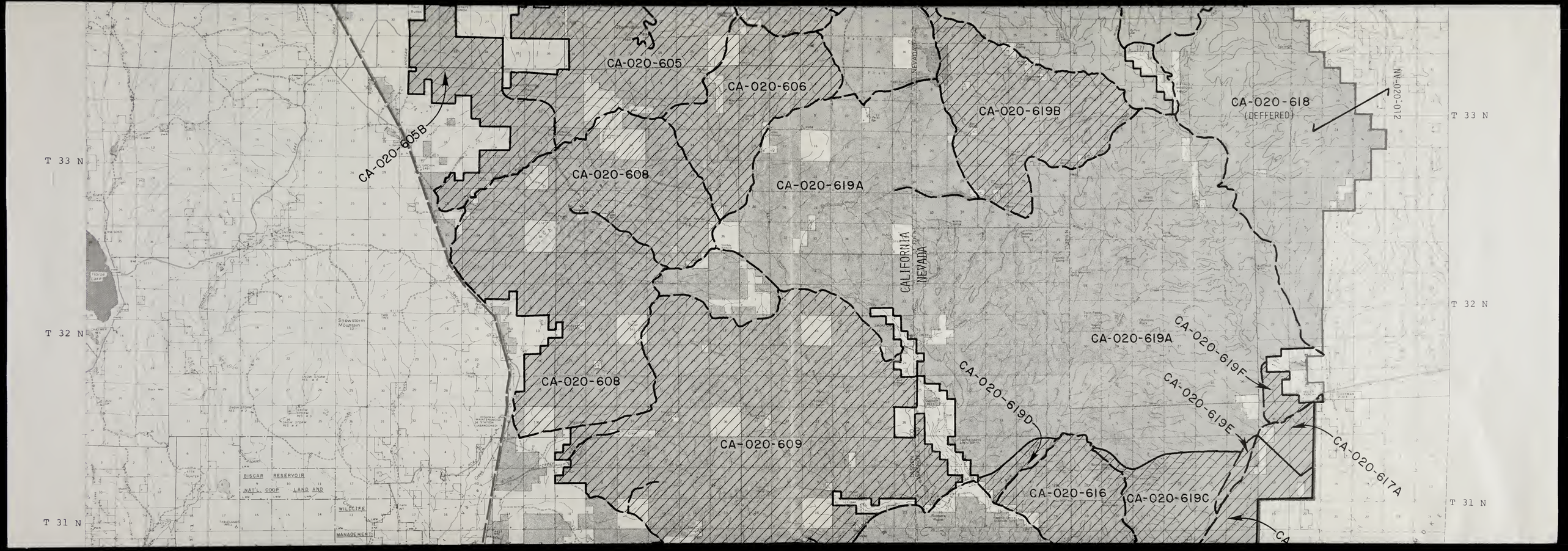
CA-020-605
CA-020-606
CA-020-605B
CA-020-608
CA-020-619A
CA-020-619B
CA-020-618
(DEFFERED)
NV-020-012
CALIFORNIA
NEVADA
CA-020-608
CA-020-609
CA-020-619A
CA-020-619F
CA-020-619E
CA-020-619D
CA-020-617A
CA-020-616
CA-020-619C
T 33 N
T 32 N
T 31 N
T 33 N
T 32 N
T 31 N
Horse Lake
Snowstorm Mountain
BISCAR RESERVOIR
NAT'L COOP LAND AND
WILDLIFE
MANAGEMENT

CA-020-610
CA-020-615
020-617
CA-020-620
CA-020-611
CA-020-612
CA-020-614 A
CA-020-612
CA-020-615
CA-020-614
T 30 N
T 29 N
T 28 N
Shaffer
Mountain
Honey Lake
Valley
HONEY LAKE STATE WILDLIFE AREA
HONEY LAKE STATE WILDLIFE AREA
SIERRA ARMY DEPOT
CALIFORNIA
NEVADA
LASSEN COUNTY
WASHOE COUNTY
STANDARD
PARALLEL
SUSAN RIVER
WENDEL

(From Initial Inventory Map 02-07)

LEGEND

Public lands administered by the Bureau of Land Management.

(Size equals aproximately 5,000 acres.)

Areas identified in the initial inventory as not being suitable for identification as Wilderness Study Areas.

CA-000-000 Areas which had an intensive inventory analysis and which do not meet the criteria for identification as Wilderness Study Areas. (Dashed line denotes road.)

CA-000-000 Areas which had an intensive inventory analysis and have been identified as a Wilderness Study Area (WSA). (Dashed line denotes road.)

Boundary of Wilderness Study Area with an existing wilderness managed by another agency.

Boundary of Wilderness Study Area with a proposed wilderness by another agency.

Boundary of Wilderness Study Area with a futher planning roadless area identified by the U.S.F.S. in RARE II.

Boundary of Wilderness Study Area with contiguous uninventoried roadless Federal lands managed by an agency with authority under the Wilderness Act.

-N-

District Manager
Post Office Box 1090
705 Hall Street
Susanville, California 96103
(916) 275-5385

UNITED STATES
DEPARTMENT OF THE INTERIOR
BUREAU OF LAND MANAGEMENT
CALIFORNIA STATE OFFICE

WILDERNESS
FINAL
INTENSIVE INVENTORY

DECEMBER, 1979

MAP 02-J

MAP 02-J

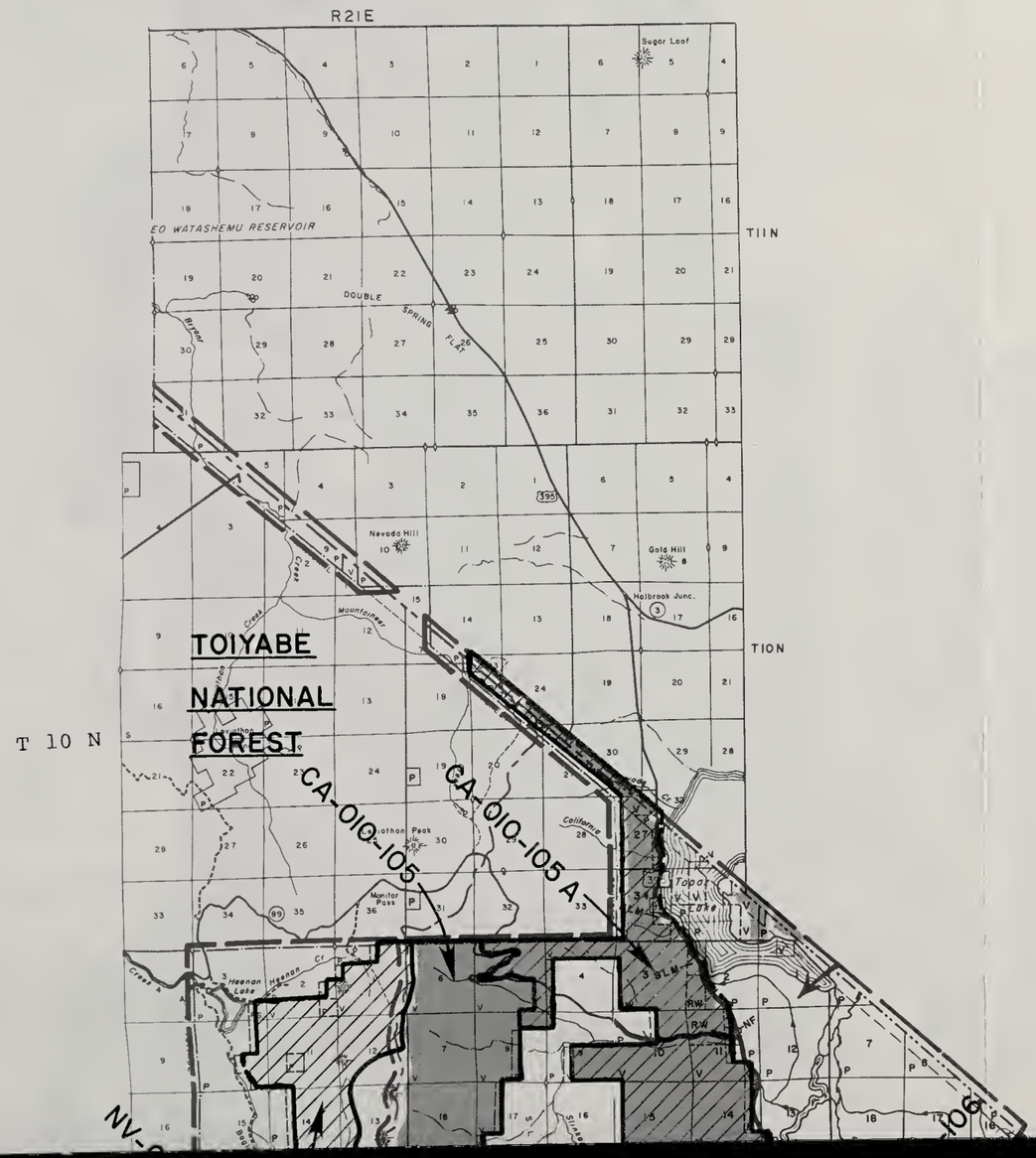
R21E
T11N
T10N
T 10 N
EO WATASHEMU RESERVOIR
DOUBLE SPRING FLAT
Sugar Loaf
Nevada Hill
Gold Hill
Holbrook Junc.
TOIYABE
NATIONAL
FOREST
CA-010-105
CA-010-105 A
Topaz Lake
Monitor Pass
Heenan Lake
Mountaineer
California
Bryant
Creek

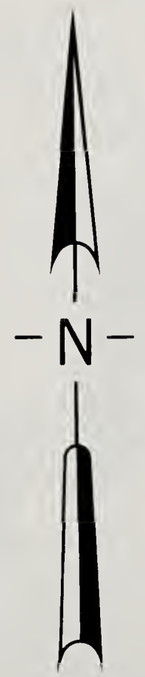
N

T 6 N

T 5 N

TOIYABE NATIONAL FOREST

CA-010-103

CA-010-104

CA-010-102

CA-010-100

CA-010-099

NEVADA

CALIFORNIA

LYON CO

MONO CO

MINERAL CO

NATIONAL FOREST

PARALLEL

NORTH

BOUNDARY

LINE

Round Mtn

Bold Mtn

SWEETWATER GS

SWEETWATER RANCH

ROACH RANCH

MATTESON RANCH

MUSENT CABIN

TUNNELS

MILL SITE

KENTUCK MINE

TIGER MINE

FREDERICK MINE

Boulder Flat

Star City

Belfort

Monte Cristo

Devils Gate

PHILATRO RANCH

FERIOELL R

Murphy Flat

Mt Jackson

STANFORD

Rainbow Pt

BRIDGEPORT

BRIDGEPORT RESERVOIR

Bridgeport

Conway Stage Sta

Sonoma

FREDERICKS RANCH

The Elbow

RAVENEL RANCH

WEST WALKER

GOLD FUND MINE

PITTSBURG LIBERTY MINE

MELTON Dome Hill MINE

PERRINI MINE

HOMESTEAD MINE

CHEMUNG MINE

SUCCESS MINE

Masonic Mountain

CHINESE

CHINA CAMP

SUGARLOAF

NINEMILE RANCH

Fletcher

ALDRICH GRADE

CHET

Big Indian Mtn

TV TRANSLATOR

Corey Pk

Lucky Boy Pass

BOREALIS MINE

Aurora Crater

Bald Pk

Del Monte

Gregory Flats

Beauty Peak

Aurora Peak

Mt Hicks

Spring Peak

Potato Peak

Bodie Bluff

INDICATE

Sweetwater Flat

Sweetwater Canyon

Lang Doctor Spr

Clinton Spr

Green Canyon

Fryingpan Creek

Sonoma Creek

Rough Creek

Bodie Creek

Mill Creek

Aurora Canyon

Baldwin Canyon

Virginia Creek

Mono Lake

Walker River

Owens River

Bodie Hills

Bodie Mine

Tailings Pond

Aurora Peak 9545

Mt Hicks 9543

Bodie Bluff 9332

Potato Peak 9258

Beauty Peak 9018

Mt Jackson 9217

Bald Pk 882

Rainbow Pt 6468

Devils Gate 6564

Belfort 6503

Monte Cristo 6535

Boulder Flat 6468

Peeler Peak 11664

Sister 11664

LONG 8080

WEST WALKER 7126

SWEETWATER 7821

CHET 6865

C210 6163

BOREALIS 6871

Corey Pk 10520

SHAFT 8043

Beauty Peak 9018

Aurora Peak 9545

Mt Hicks 9543

Bodie Bluff 9332

Potato Peak 9258

Bald Pk 882

Rainbow Pt 6468

Devils Gate 6564

Belfort 6503

Monte Cristo 6535

Boulder Flat 6468

Peeler Peak 11664

Sister 11664

LONG 8080

WEST WALKER 7126

SWEETWATER 7821

CHET 6865

C210 6163

BOREALIS 6871

Corey Pk 10520

SHAFT 8043

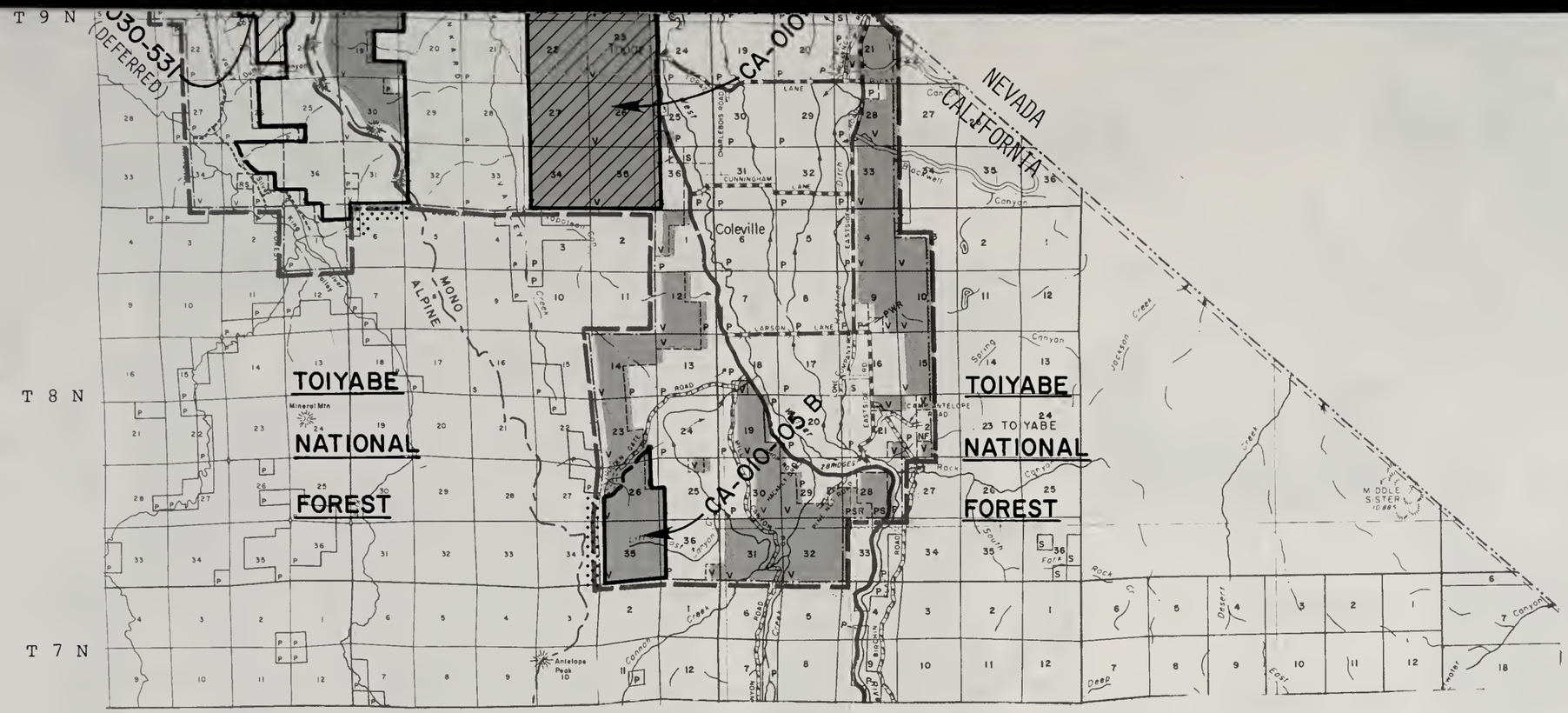

LEGEND

Public lands administered by the Bureau of Land Management.

(Size equals aproximately 5,000 acres.)

Areas identified in the initial inventory as not being suitable for identification as Wilderness Study Areas.

CA-000-000

Areas which had an intensive inventory analysis and which do not meet the criteria for identification as Wilderness Study Areas. (Dashed line denotes road.)

CA-000-000

Areas which had an intensive inventory analysis and have been identified as a Wilderness Study Area (WSA). (Dashed line denotes road.)

(From Initial Inventory Map 01-13)

Boundary of Wilderness Study Area with an existing wilderness managed by another agency.

Boundary of Wilderness Study Area with a proposed wilderness by another agency.

Boundary of Wilderness Study Area with a futher planning roadless area identified by the U.S.F.S. in RARE II.

Boundary of Wilderness Study Area with contiguous uninventoried roadless Federal lands managed by an agency with authority under the Wilderness Act.

District Manager
800 Truxtun Avenue, Room 311
Bakersfield, California 93301
(805) 861-4191

MAP 01-M

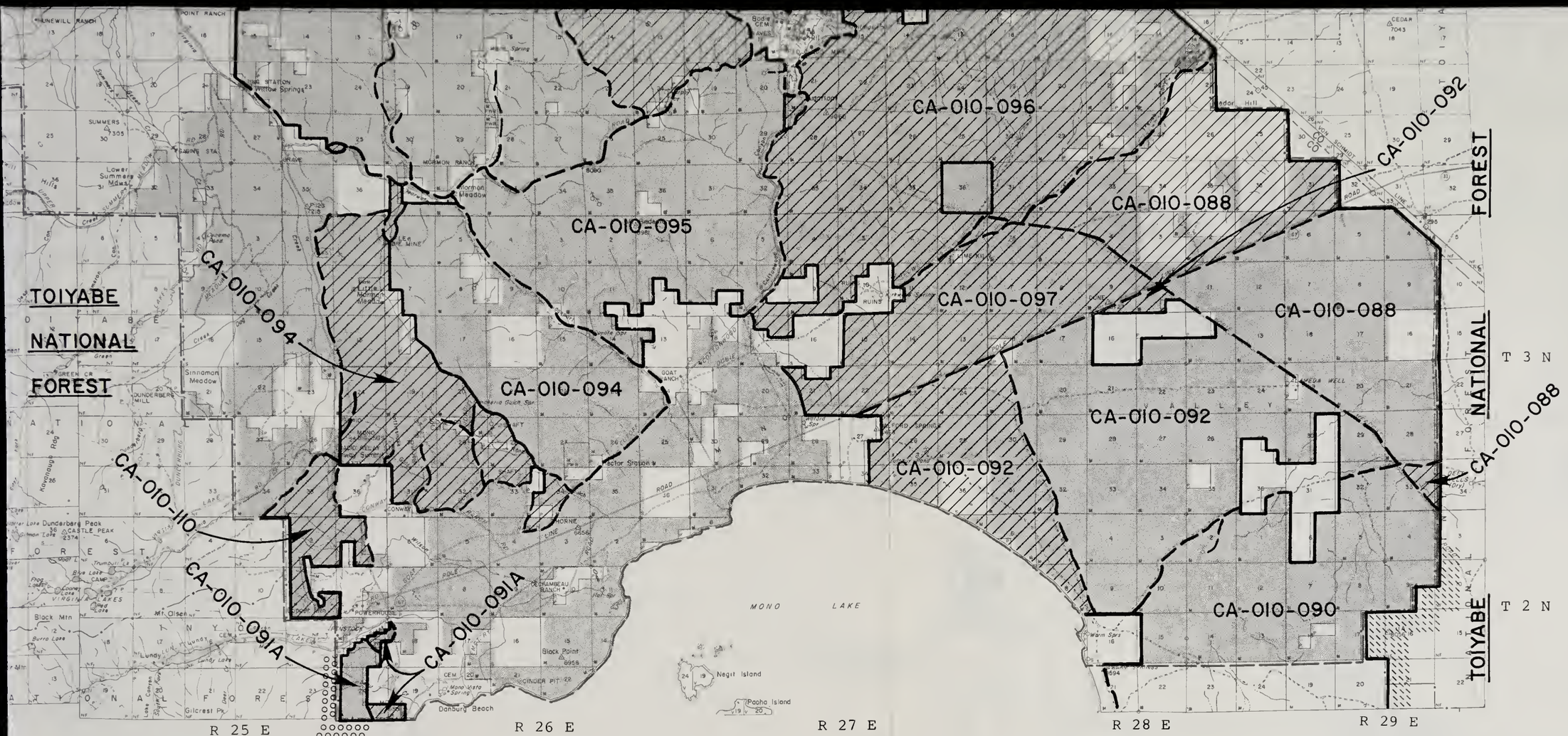

(From Initial Inventory Map 01-12)

LEGEND

Public lands administered by the Bureau of Land Management.

(Size equals aproximately 5,000 acres.)

Areas identified in the initial inventory as not being suitable for identification as Wilderness Study Areas.

CA-000-000 — Areas which had an intensive inventory analysis and which do not meet the criteria for identification as Wilderness Study Areas. (Dashed line denotes road.)

CA-000-000 — Areas which had an intensive inventory onalysis and have been identified as a Wilderness Study Area (WSA). (Dashed line denotes road.)

Boundary of Wilderness Study Area with an existing wilderness managed by another agency.

Boundary of Wilderness Study Area with a proposed wilderness by another agency.

Boundary of Wilderness Study Area with a futher planning roadless area identified by the U.S.F.S. in RARE II.

Boundary of Wilderness Study Area with contiguous uninventoried roadless Federal lands managed by an agency with authority under the Wilderness Act.

UNITED STATES
DEPARTMENT OF THE INTERIOR
BUREAU OF LAND MANAGEMENT
CALIFORNIA STATE OFFICE

WILDERNESS
FINAL
INTENSIVE INVENTORY

DECEMBER, 1979

RECEIVED
JAN 14 1980
Bureau of Land Management

BLM Library
Denver Federal Center
Bldg. 50, OC-521
P.O. Box 25047
Denver, CO 80225

MAP 01-M

624053 ID: 39070444 QH76.5 .C2 L346 1979b v.2

R 28 E

R 29 E

R 30 E

T 15 S

T 16 S

T 17 S

T 18 S

SIERRA NATIONAL FOREST

SEQUOIA NATIONAL PARK

CA-010-022

CA-010-023

CA-010-023

CA-010-023

CA-010-023

N

R 32

T 25 S

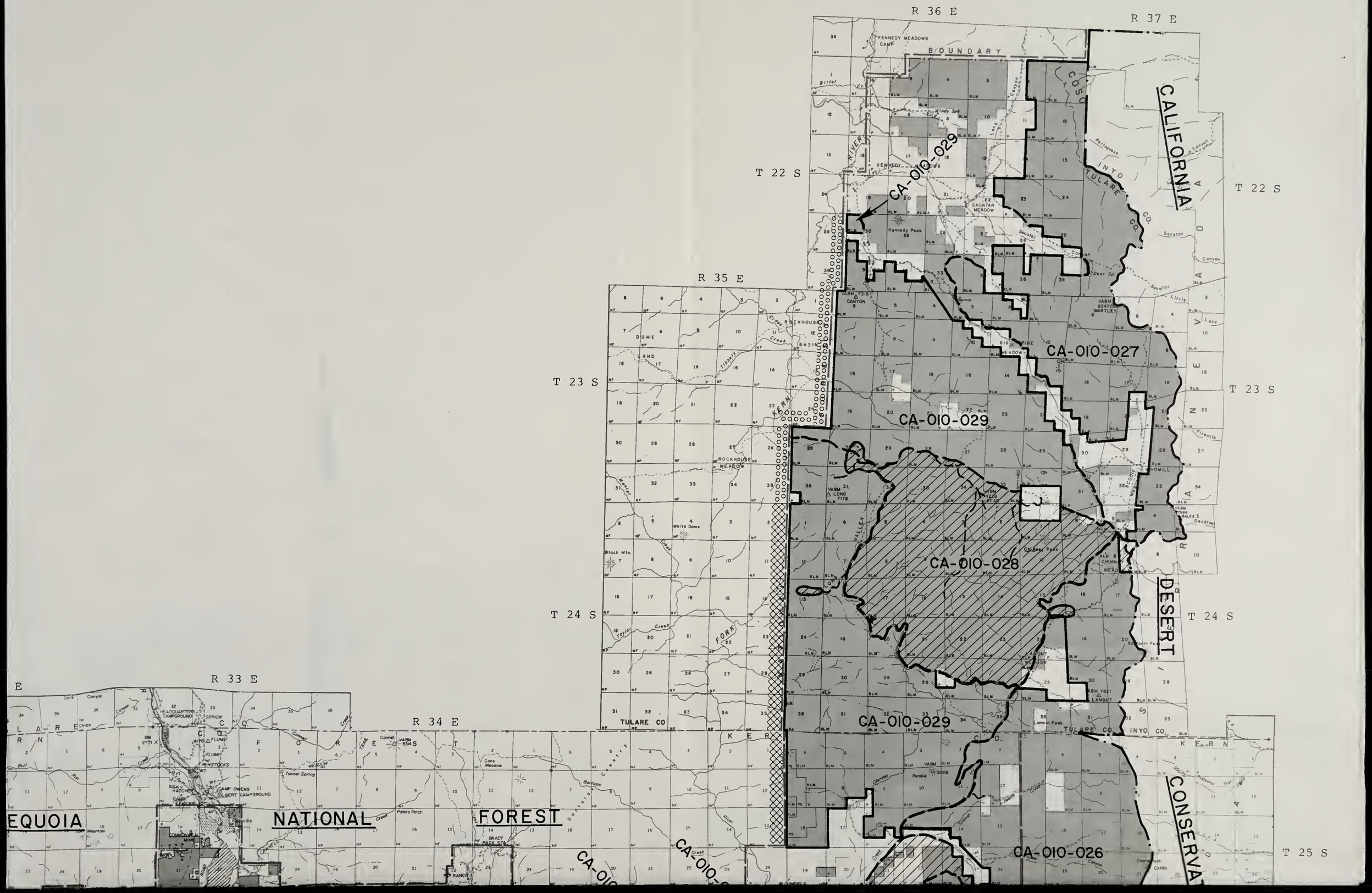
R 36 E
R 37 E
R 35 E
R 33 E
R 34 E
T 22 S
T 23 S
T 24 S
T 25 S
BOUNDARY
CALIFORNIA
NEVADA
DESERT
CONSERVA
EQUOIA
NATIONAL
FOREST
CA-010-029
CA-010-027
CA-010-028
CA-010-029
CA-010-026
KENNEDY MEADOWS CAMP
KENNEDY MEADOWS
SACATAR MEADOW
Kennedy Peak
ROCKHOUSE BASIN
ROCKHOUSE MEADOW
BIG PINE MEADOW
LAMONT MEADOW
TULARE CO
INYO CO
TULARE CO
KERN CO
KERN RIVER
FORK
HEADQUARTERS CAMPGROUND
CAMP OWENS
GILBERT CAMPGROUND
FLUME
PENSTOCKS
Keeville
BRADY PACK STA
HOT RANCH
Potato Patch
Cone Meadow
Tunnel Spring
White Domes
Black Mtn.
Chimney Peak
Lamont Peak
Sacatar Canyon
Dear Sp.
Little Lake
Fivemile
Deadfoot
Pertuguese Canyon
Long Canyon
Windy Sp.
Bitter Cr.
Tibbets Creek
Taylor Creek
Connell Creek
Bull Run
Chico
Tulare Creek
Kern River
Paradise
Cherry Creek
Tubbs Creek
Rockhouse Creek
Kern Canyon
Scodie
Nomill
Chimney Meadow
VABM 7315 CANYON
VABM 6247 WARTLEY
VABM 8228 BEAR
VABM 7178 LONG
VABM 7621 LAMONT
VABM 6058 Parallel
VABM 8514 S
VABM 2771 X
BM 7621
DOME LAND
Black Mtn.
Bartolas Country

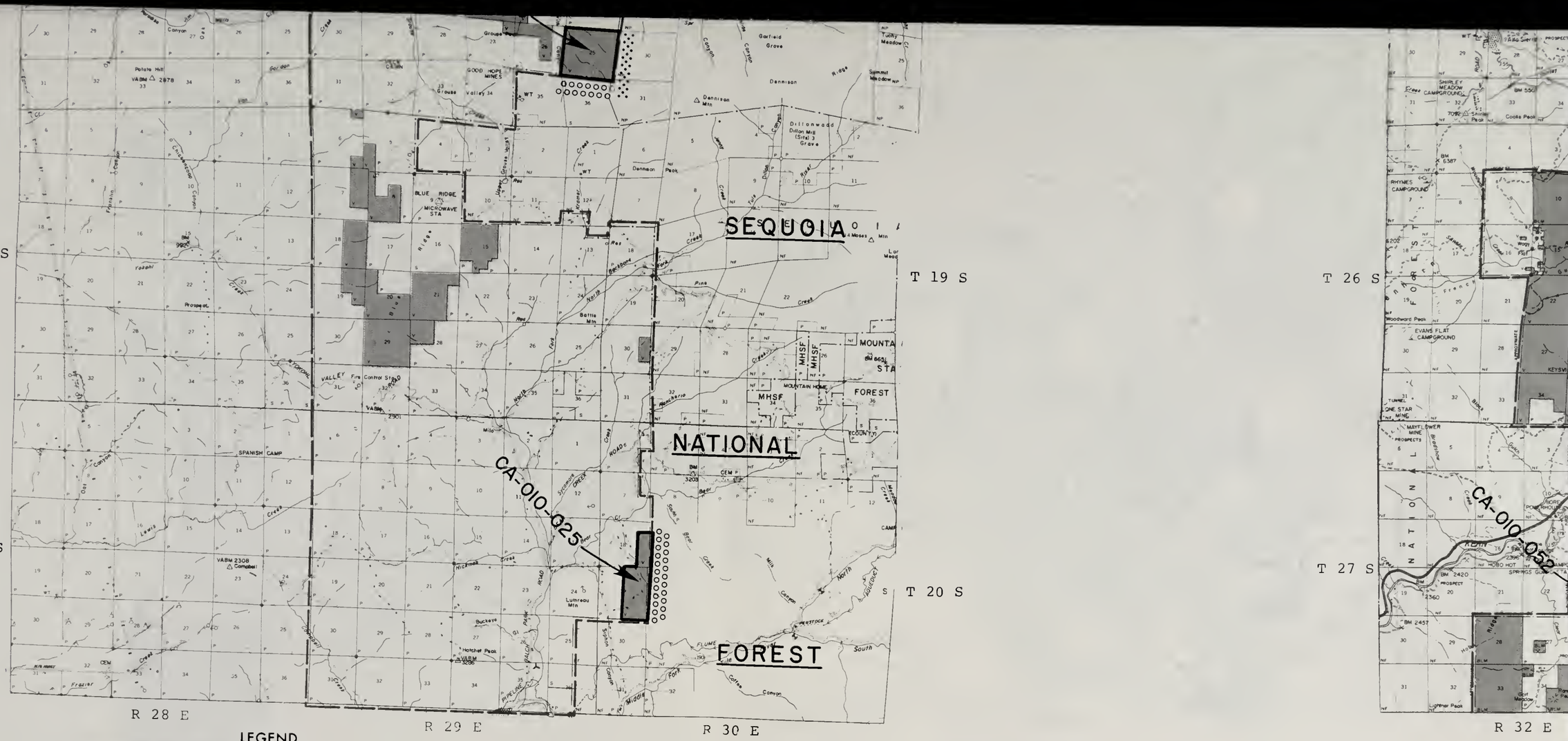

LEGEND

(from Initial Inventory map 01-07)

Public lands administered by the Bureau of Land Management.

(Size equals aproximately 5,000 acres.)

Areas identified in the initial inventory as not being suitable for identification as Wilderness Study Areas.

CA-000-000 — Areas which had an intensive inventory analysis and which do not meet the criteria for identification as Wilderness Study Areas. (Dashed line denotes road.)

CA-000-000 — Areas which had an intensive inventory analysis and have been identified as a Wilderness Study Area (WSA). (Dashed line denotes road.)

Boundary of Wilderness Study Area with an existing wilderness managed by another agency.

Boundary of Wilderness Study Area with a proposed wilderness by another agency.

Boundary of Wilderness Study Area with a futher planning roadless area identified by the U.S.F.S. in RARE II.

Baundary of Wilderness Study Area with contiguous uninventaried roadless Federal lands managed by an agency with authority under the Wilderness Act.

District Manager
800 Truxtun Avenue, Room 311
Bakersfield, California 93301
(805) 861-4191

MAP 01-N

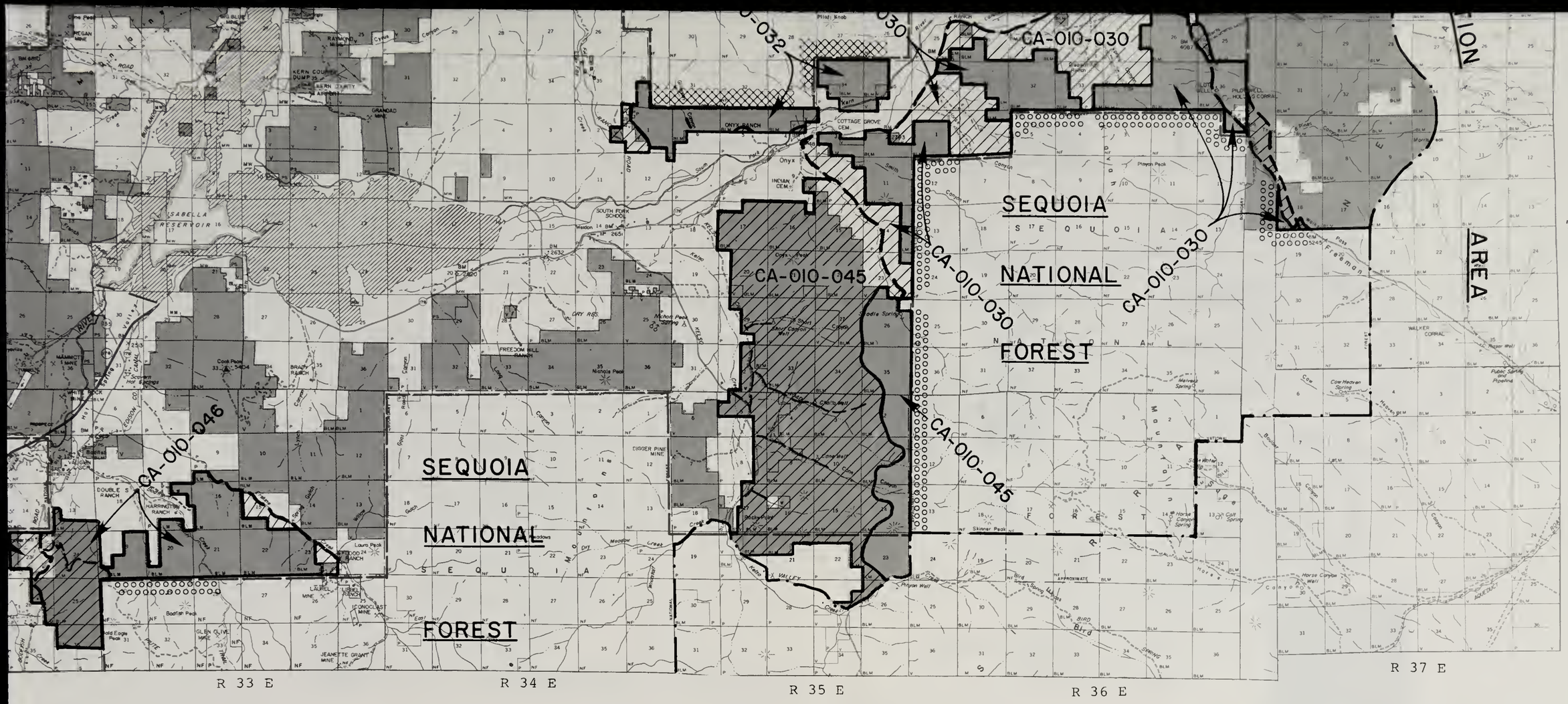

(from Initial Inventory map 01-06)

UNITED STATES
DEPARTMENT OF THE INTERIOR
BUREAU OF LAND MANAGEMENT
CALIFORNIA STATE OFFICE

WILDERNESS
FINAL
INTENSIVE INVENTORY

DECEMBER, 1979

MAP 01-N

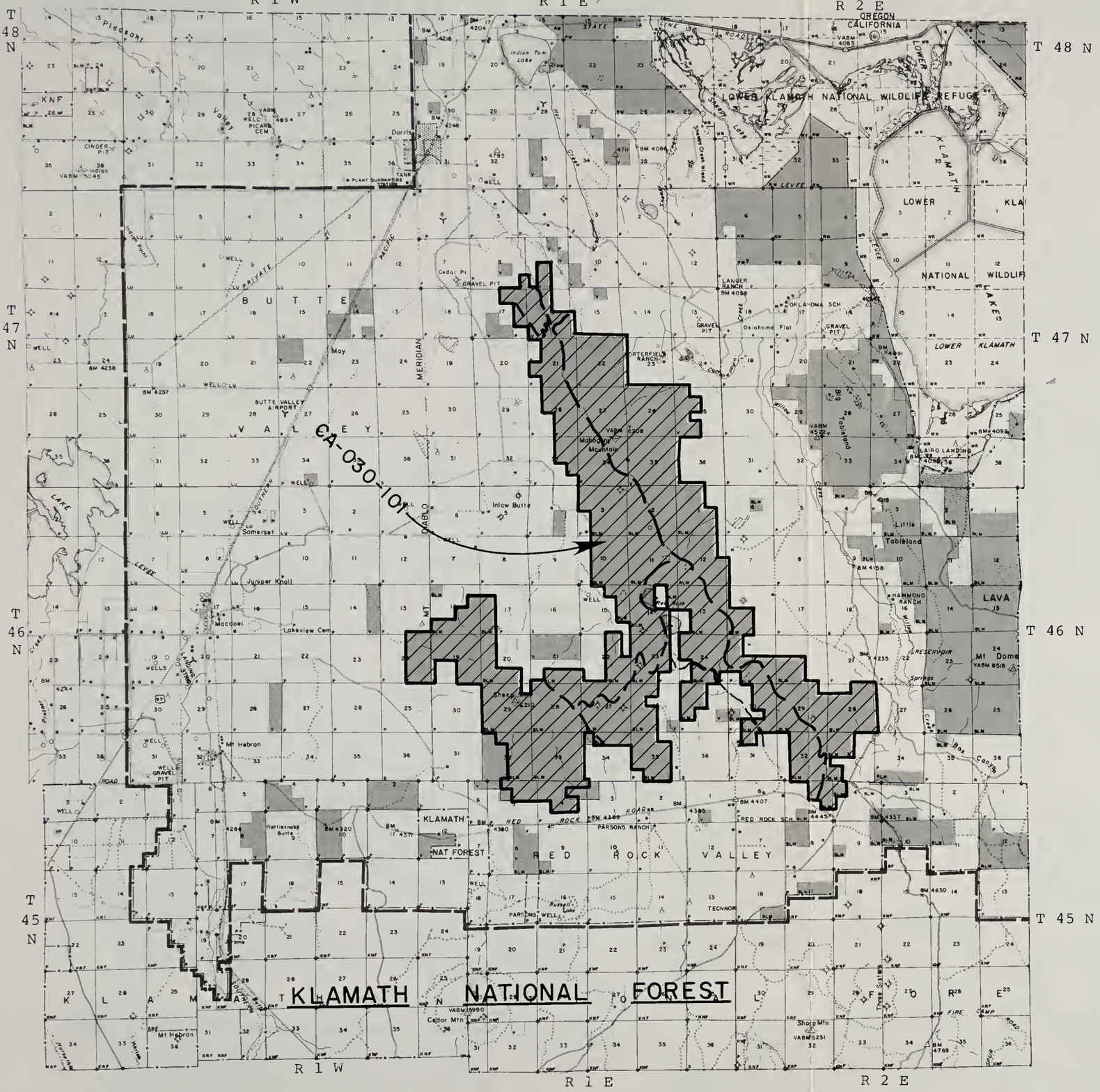

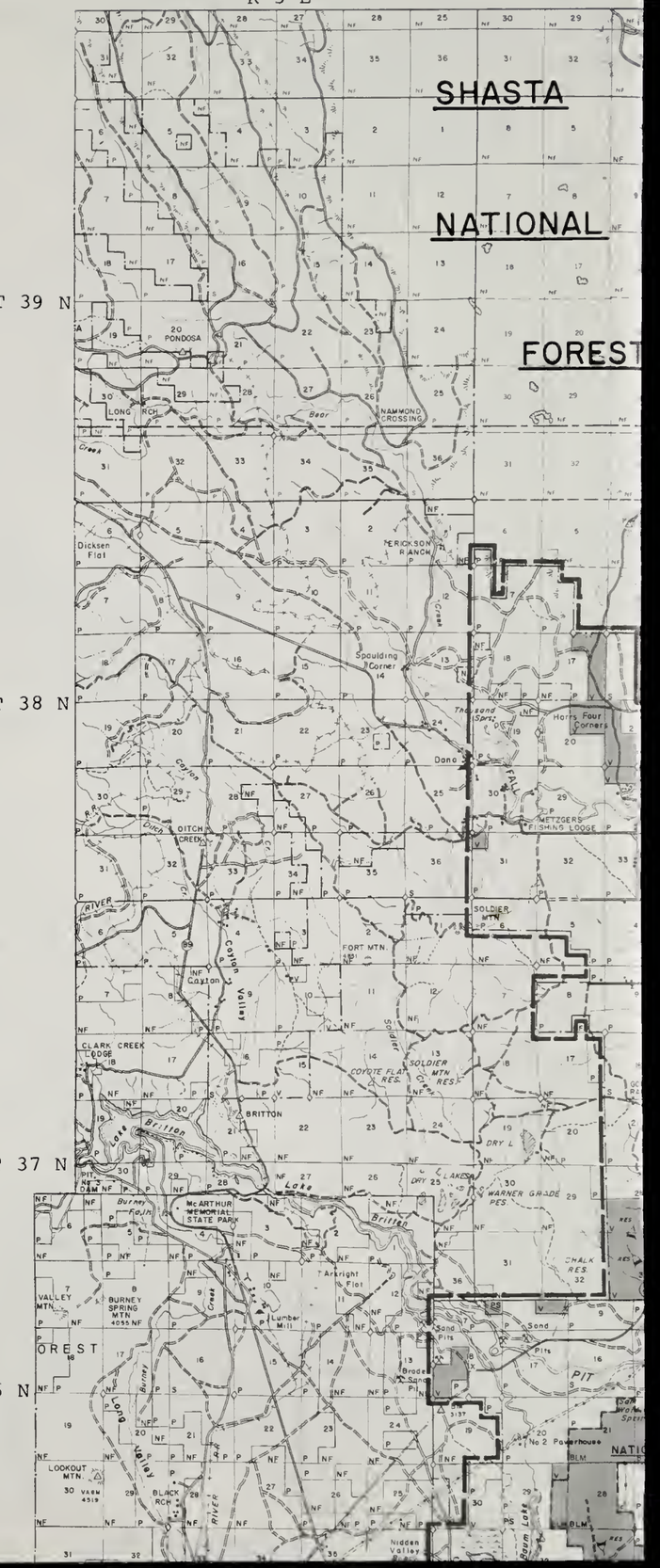

(from Initial Inventory map 03-01)

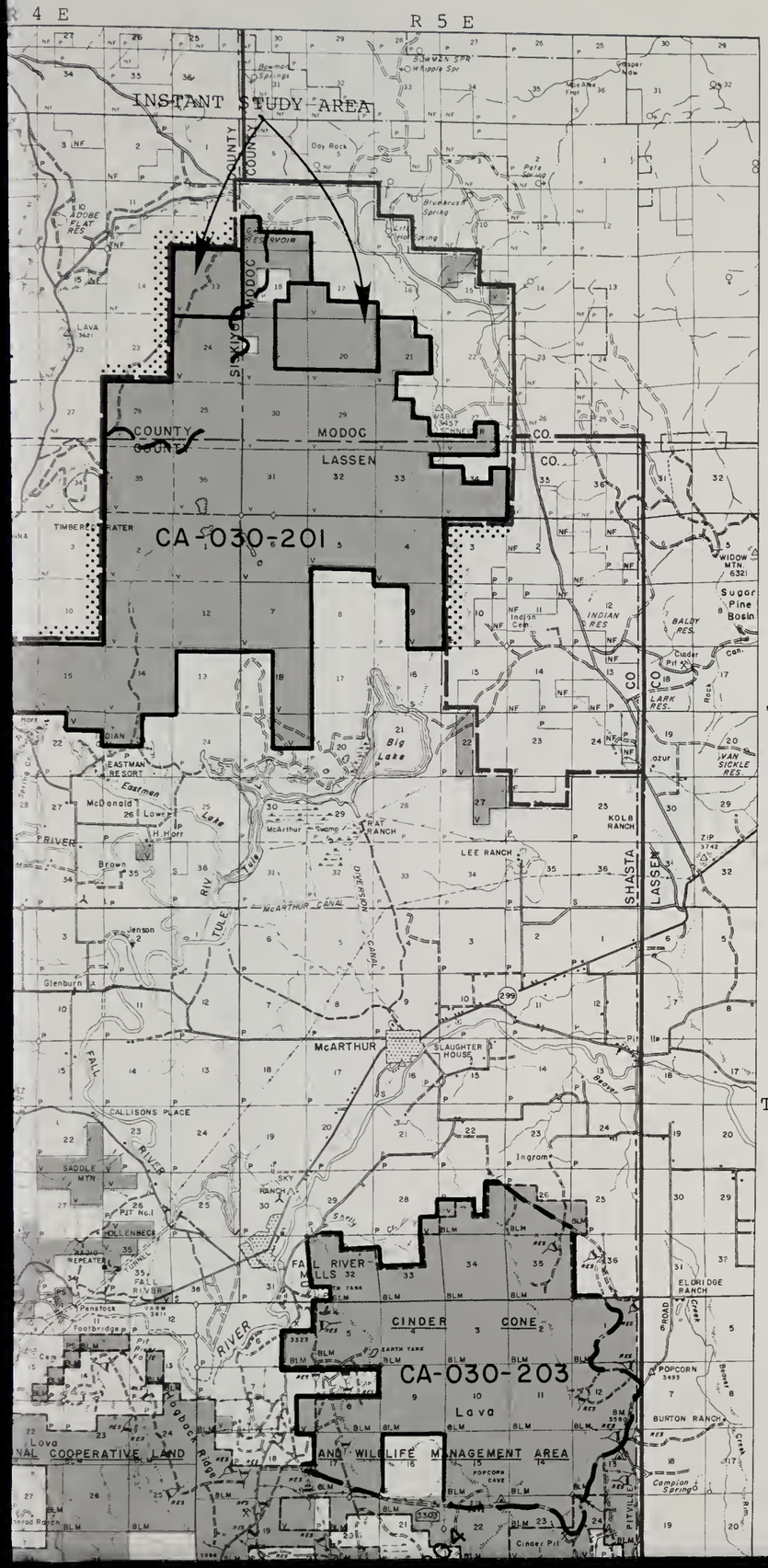

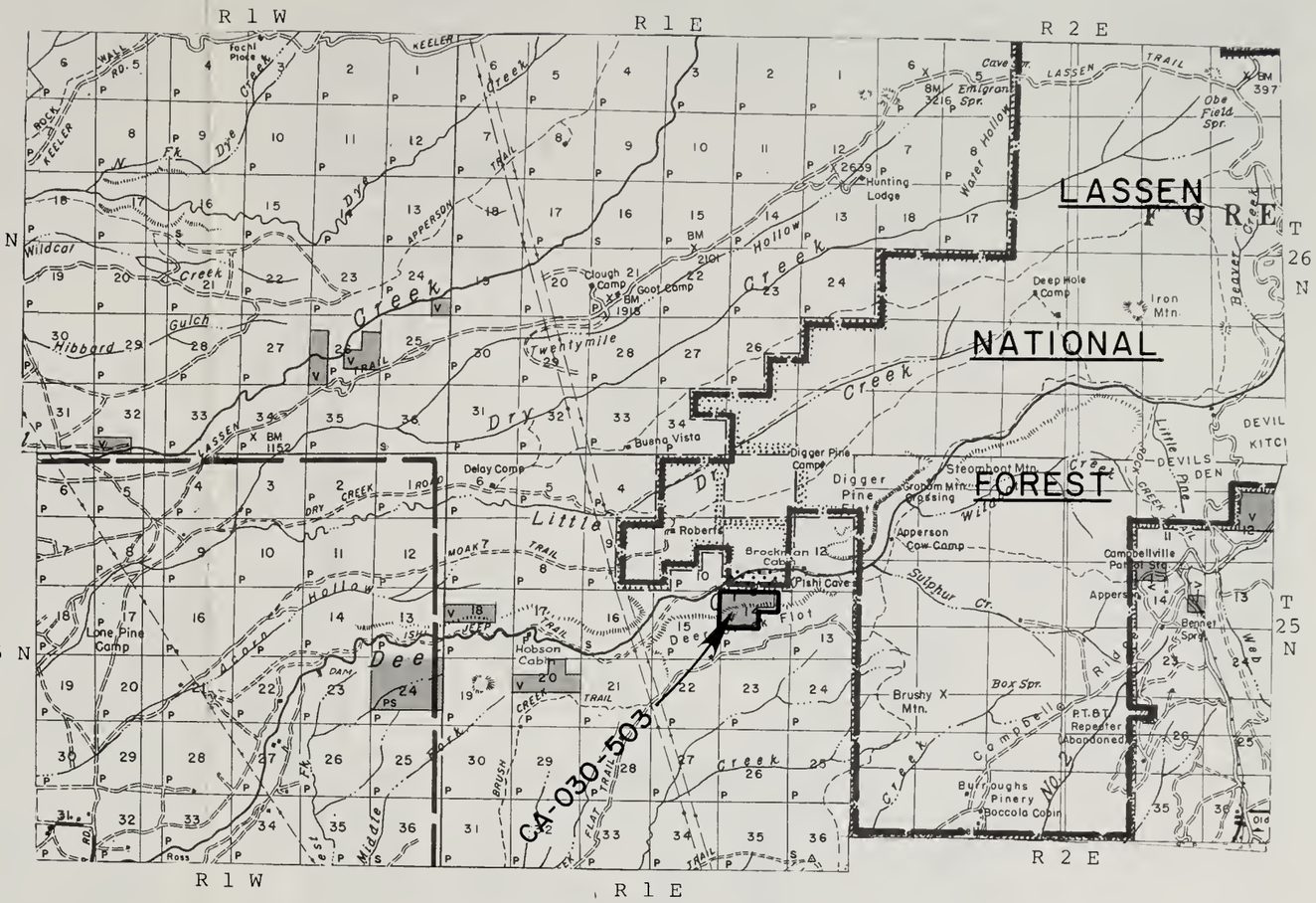

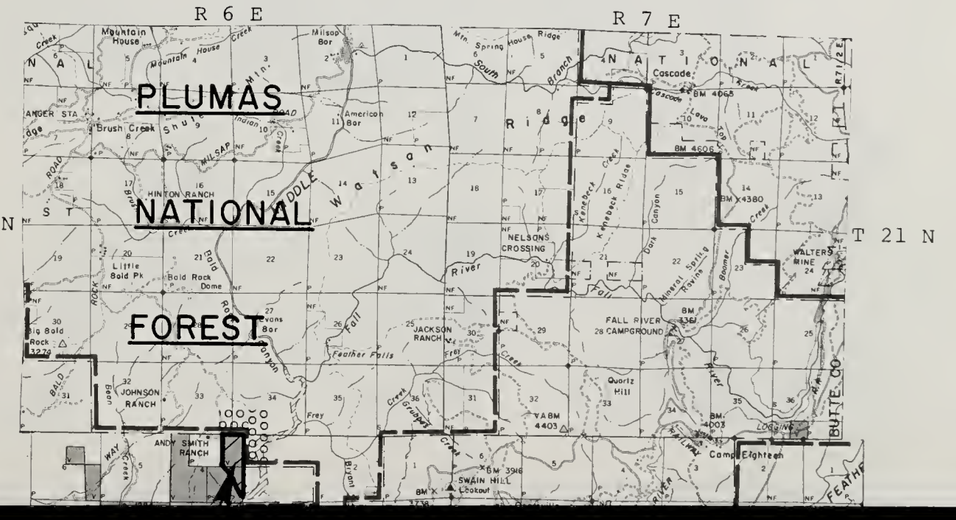

(from Initial Inventory map 03-06)

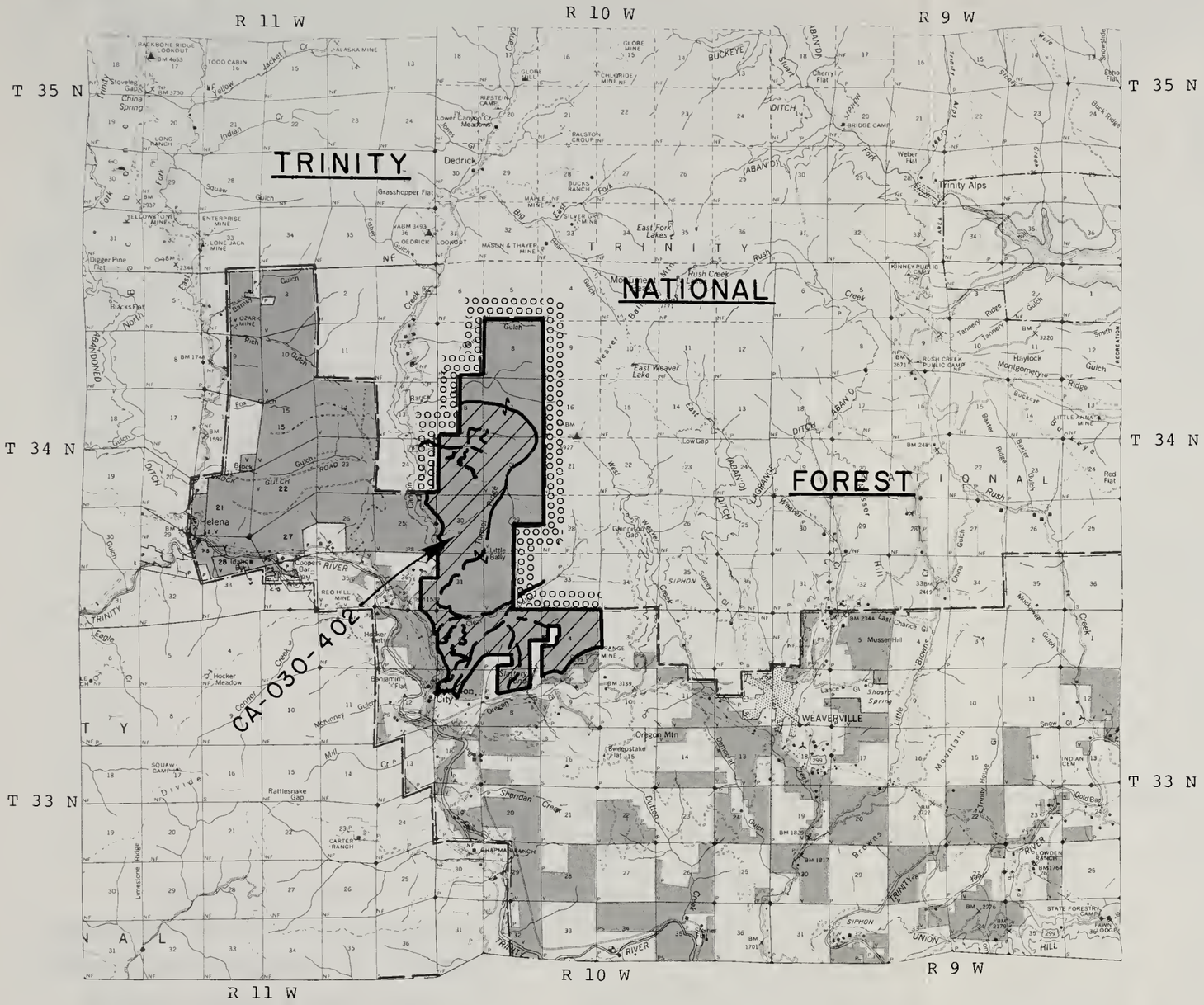

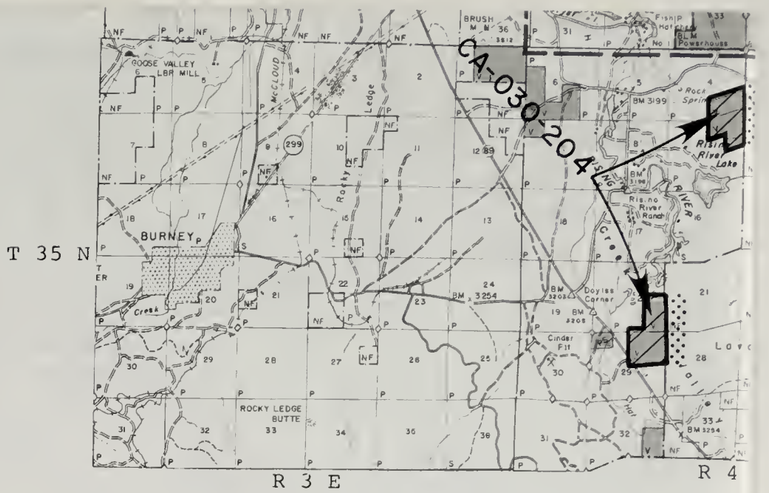

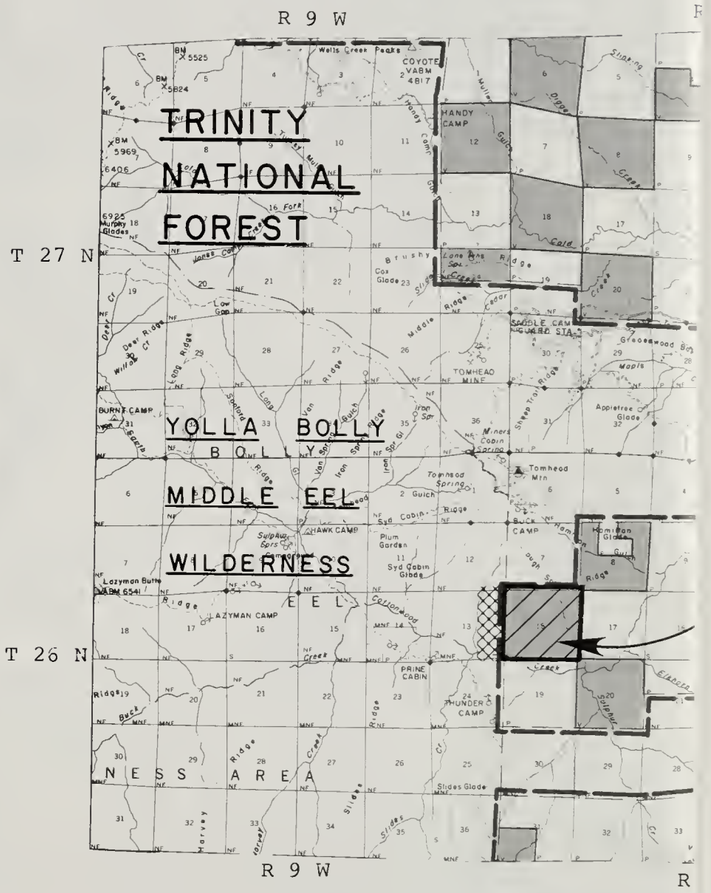

(from Initial Inventory map 03-04)

MAP 03-C

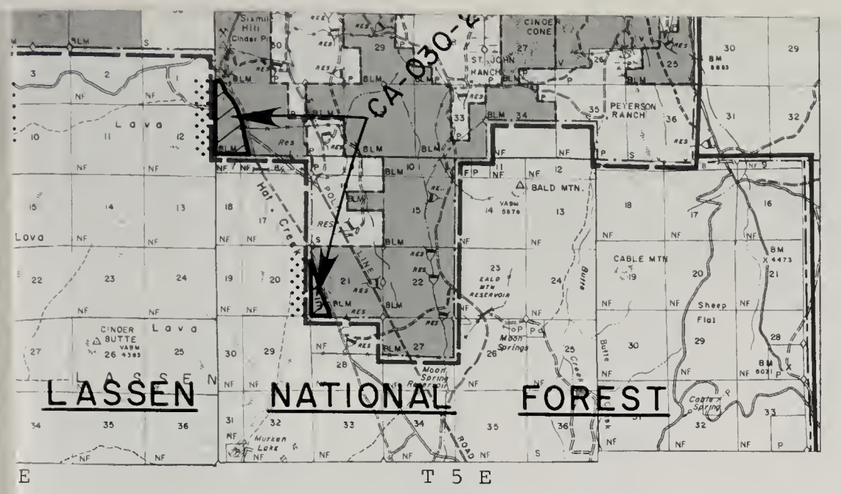

(from Initial Inventory map 03-07)

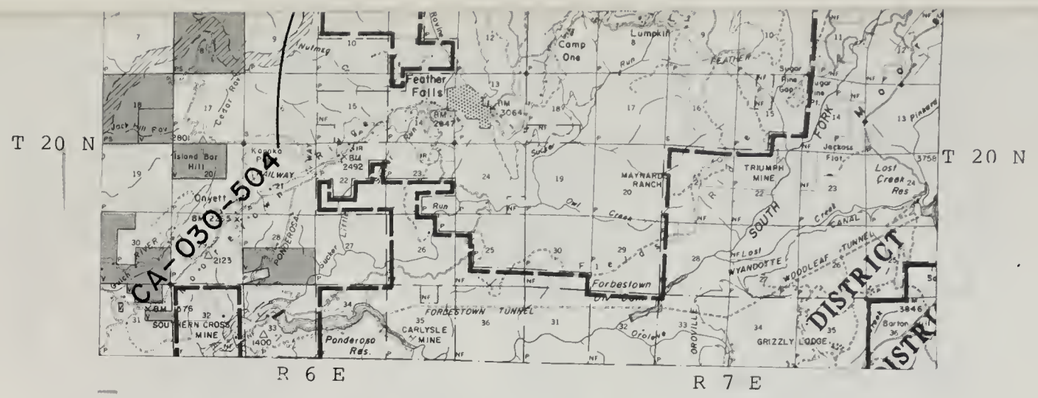

(from Initial Inventory map 03-11)

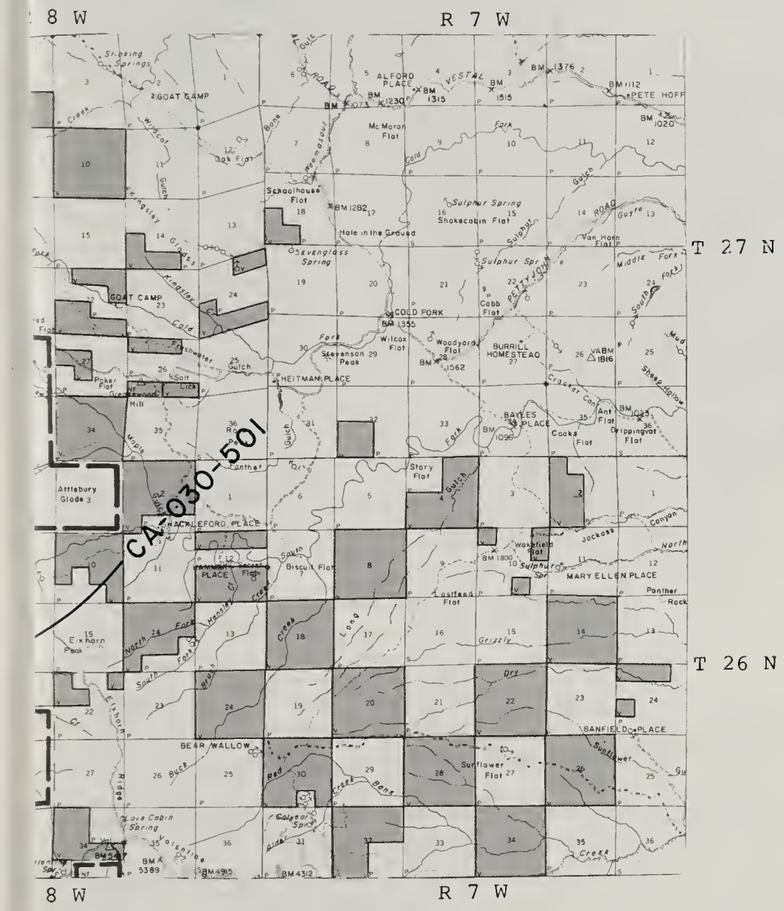

(from Initial Inventory map 03-08)

LEGEND

Public lands administered by the Bureau of Land Monagement.

(Size equals oproximotely 5,000 acres.)

Areas identified in the initial inventory as not being suitable for identification as Wilderness Study Areas.

CA-000-000 — Areas which had on intensive inventory analysis and which do not meet the criterio for identificotion as Wilderness Study Areas. (Dashed line denotes road.)

CA-000-000 — Areos which had on intensive inventory onalysis and have been identified os o Wilderness Study Area (WSA). (Dashed line denotes road.)

Boundory of Wilderness Study Areo with on existing wilderness monaged by another agency.

Boundary of Wilderness Study Area with a proposed wilderness by another agency.

Boundory of Wilderness Study Area with a futher planning roadless orea identified by the U.S.F.S. in RARE II.

Boundary of Wilderness Study Areo with contiguous uninventoried roadless Federal lands managed by an ogency with authority under the Wilderness Act.

UNITED STATES
DEPARTMENT OF THE INTERIOR
BUREAU OF LAND MANAGEMENT
CALIFORNIA STATE OFFICE

WILDERNESS
FINAL
INTENSIVE INVENTORY

DECEMBER, 1979

District Manager
355 Hemstead Dr.
Redding, California 96001
(916) 246-5325

BLM Library
Denver Federal Center
Bldg. 50, OC-521
P.O. Box 25047
Denver, CO 80225

#6240453 ID: 88070444 QH76.5 .C2 L346 1979b v.2

MAP 03-C

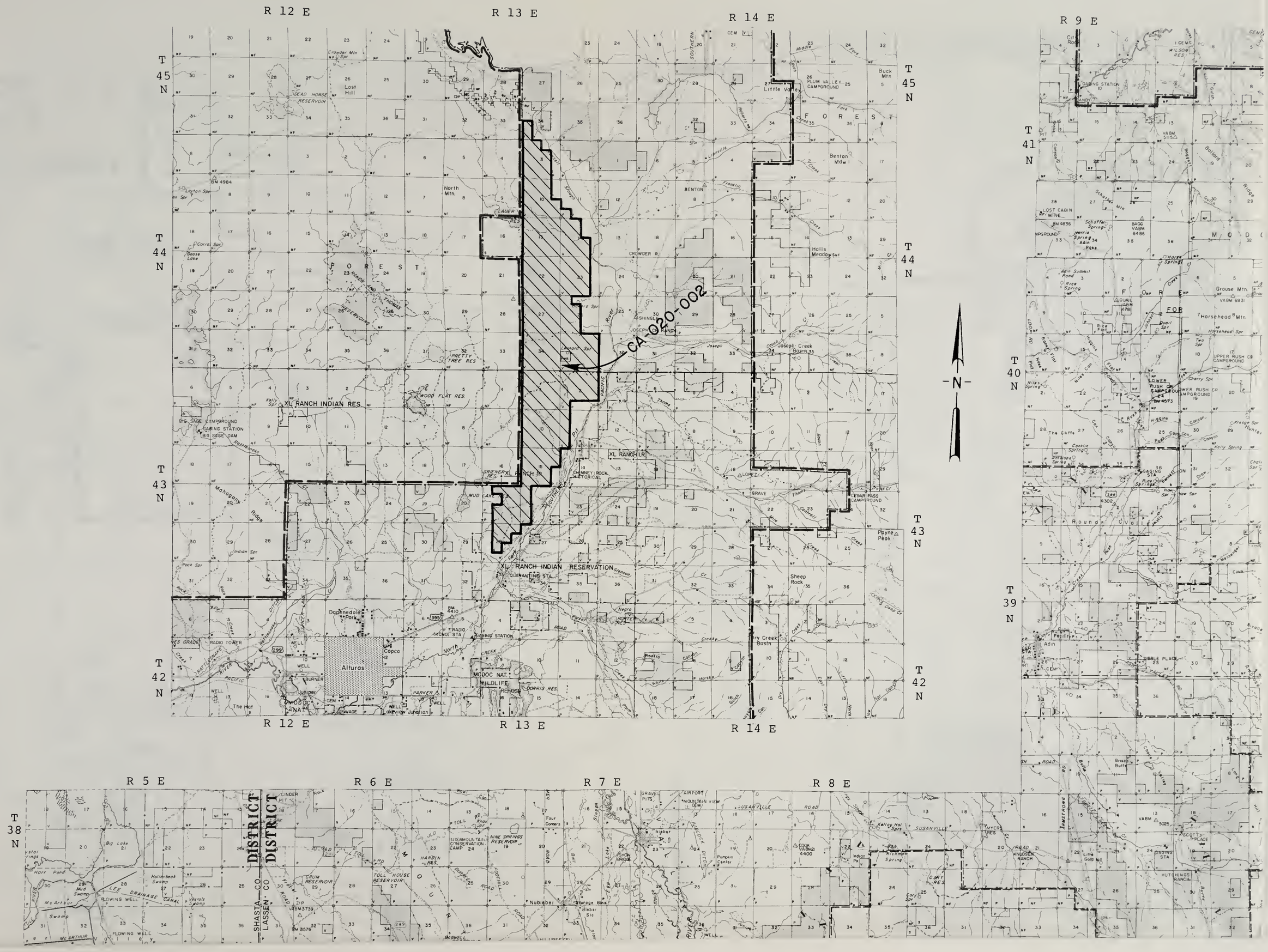
R 12 E
R 13 E
R 14 E
R 9 E
T 45 N
T 44 N
T 43 N
T 42 N
T 41 N
T 40 N
T 39 N
T 38 N
CA-020-002
XL RANCH INDIAN RES.
XL RANCH INDIAN RESERVATION
Alturas
MODOC NAT. WILDLIFE REFUGE
N
R 5 E
R 6 E
R 7 E
R 8 E
DISTRICT
DISTRICT
SHASTA CO
LASSEN CO

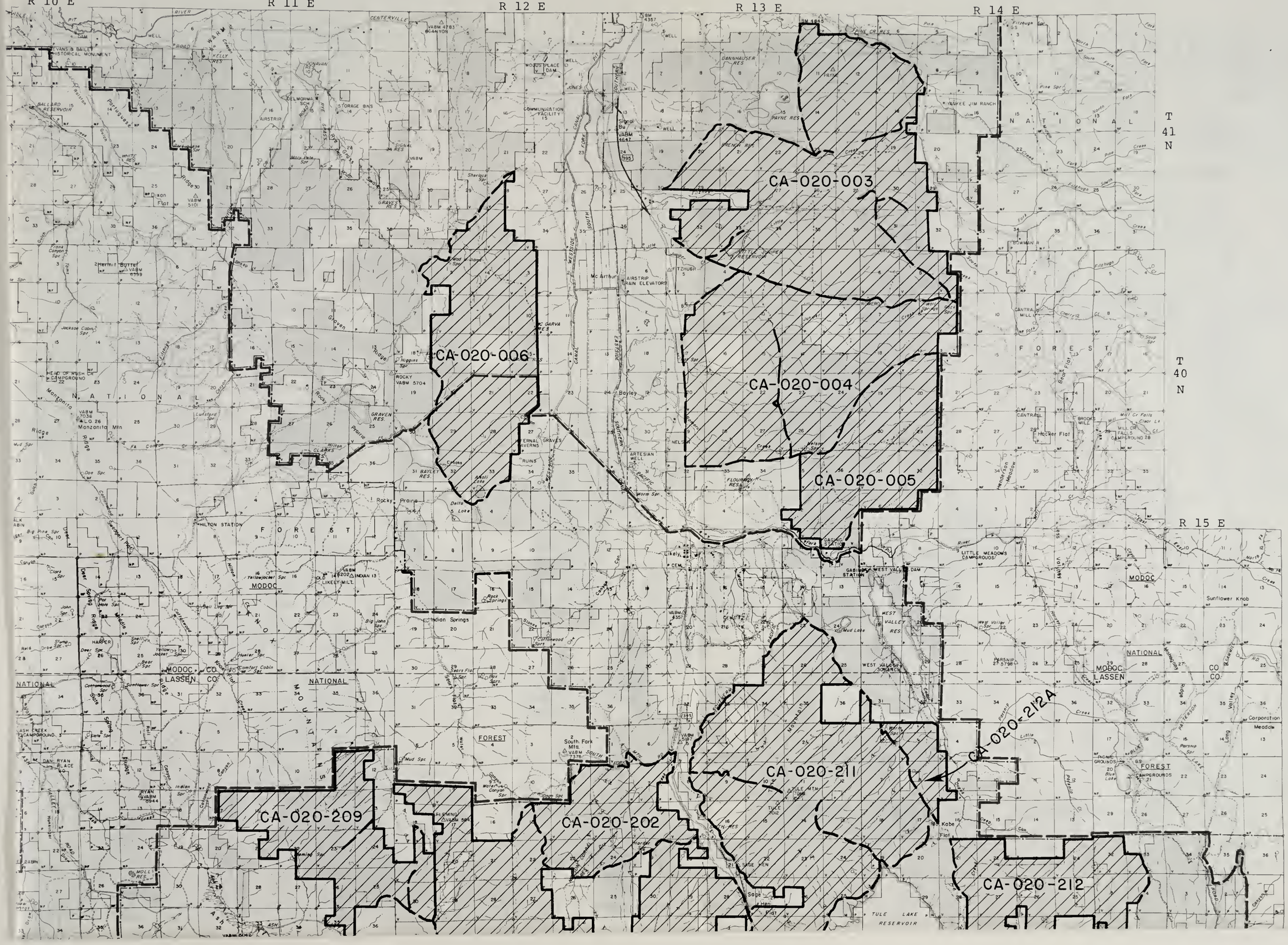
R 10 E
R 11 E
R 12 E
R 13 E
R 14 E
R 15 E
T 41 N
T 40 N
T 39 N
T 38 N
CA-020-003
CA-020-004
CA-020-005
CA-020-006
CA-020-209
CA-020-202
CA-020-211
CA-020-212A
CA-020-212
NATIONAL
FOREST
MODOC
LASSEN
TULE LAKE RESERVOIR

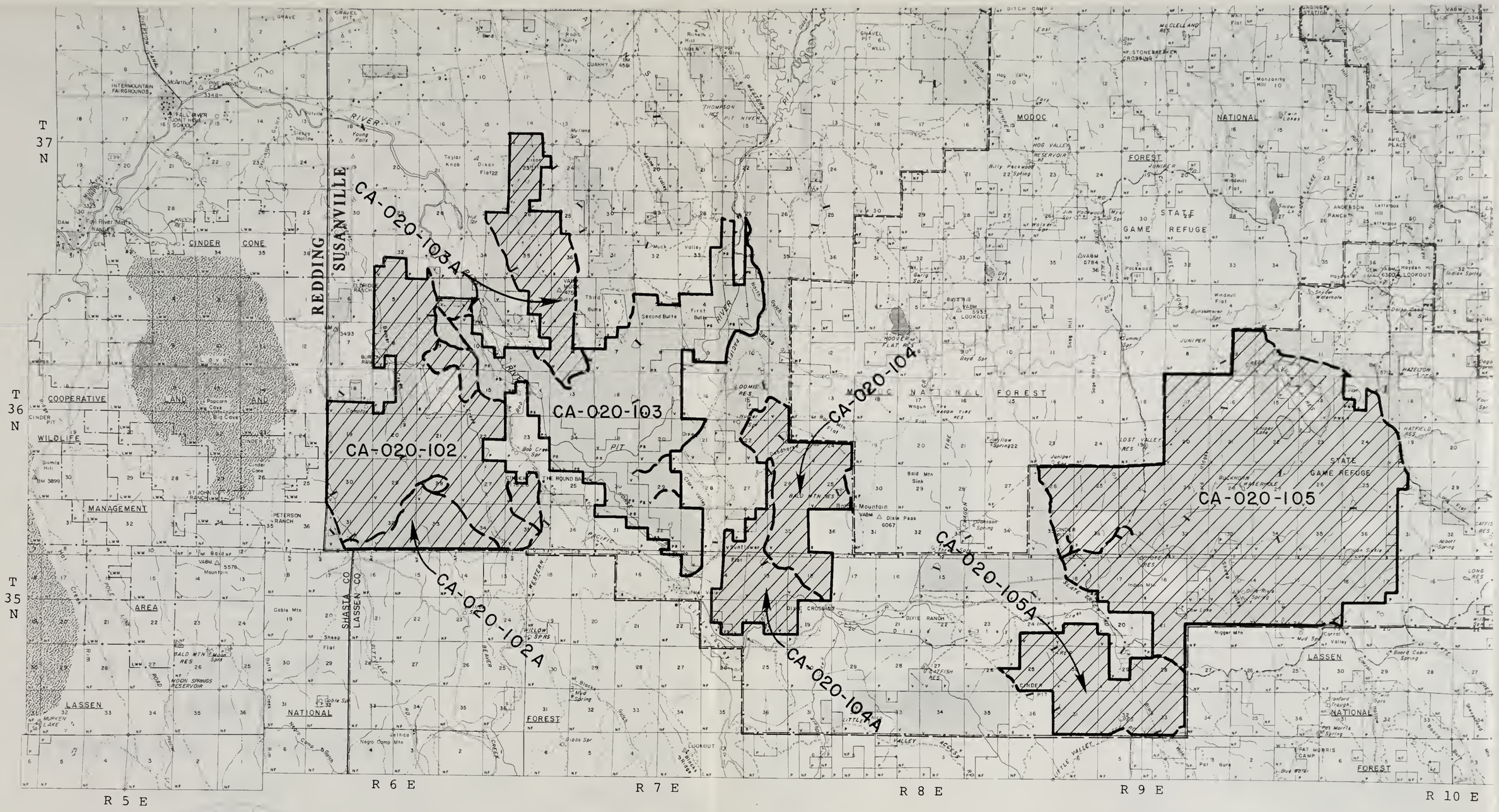

LEGEND

Public lands administered by the Bureau of Land Management.

(Size equals apraximately 5,000 acres.)

Areas identified in the initial inventary as not being suitable far identificatian as Wilderness Study Areas.

CA-000-000 — Areas which had an intensive inventary analysis and which da nat meet the criteria far identificatian as Wilderness Study Areas. (Dashed line denates raad.)

CA-000-000 — Areas which had an intensive inventary analysis and have been identified as a Wilderness Study Area (WSA) (Dashed line denates raad.)

Baundary af Wilderness Study Area with an existing wilderness managed by anather agency.

Baundary af Wilderness Study Area with a prapased wilderness by anather agency.

Baundary af Wilderness Study Area with a futher planning roadless area identified by the U.S.F.S. in RARE II.

Baundary af Wilderness Study Area with contiguaus uninventaried roadless Federal lands managed by an agency with authority under the Wilderness Act.

District Manager
Post Office Box 1090
705 Hall Street
Susanville, California 96103
(916) 275-5385

MAP 02-D

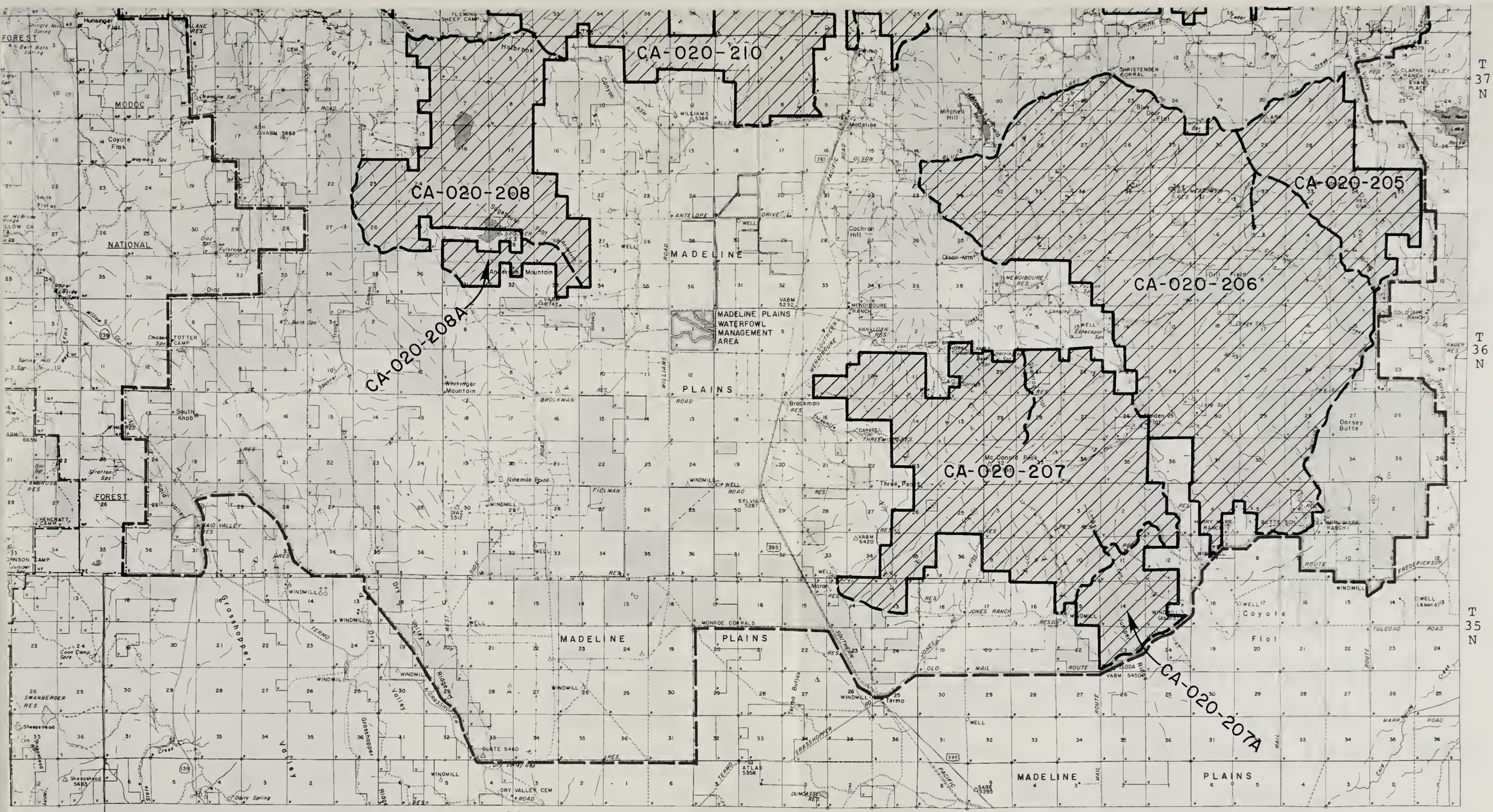

(from Inital Inventory Maps 02-01, 02-02, 02-03)

UNITED STATES
DEPARTMENT OF THE INTERIOR
BUREAU OF LAND MANAGEMENT
CALIFORNIA STATE OFFICE

WILDERNESS
FINAL
INTENSIVE INVENTORY

DECEMBER, 1979

MAP 02-D

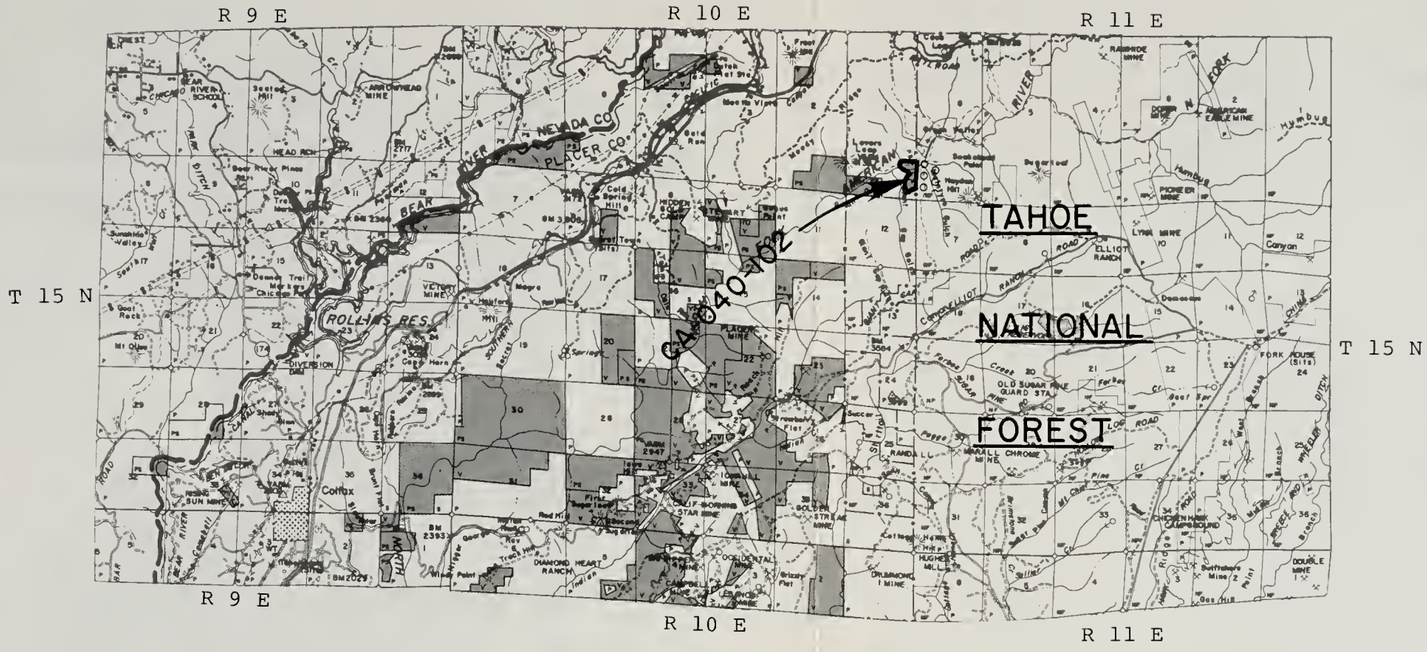

(From Initial Inventory Map 04-01)

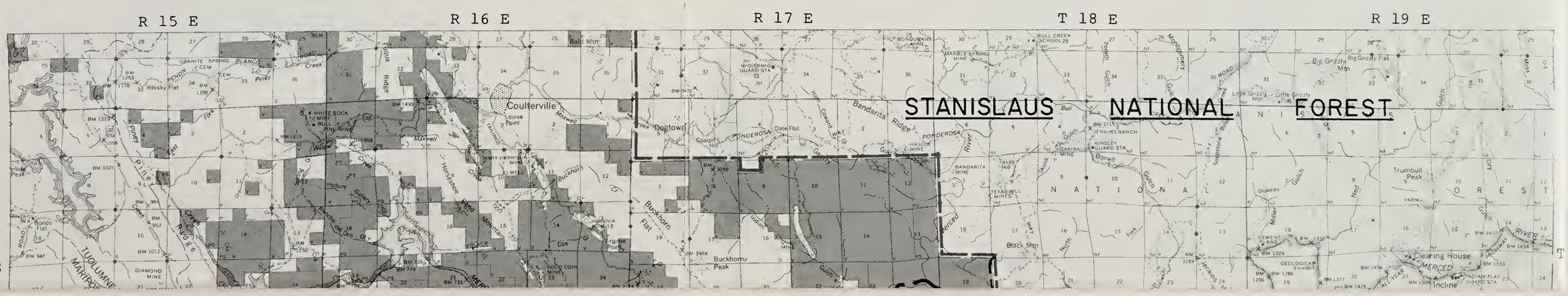

R 14 E

R 15 E

R 16 E

R 17 E

T 3 N

T 2 N

T 1 N

3 S

NEW MELONES PROJECT

CA-040-207

CA-040-201

CA-040-207

STANISLAUS NATIONAL FOREST

STANISLAUS RIVER

MT DIABLO BASE LINE

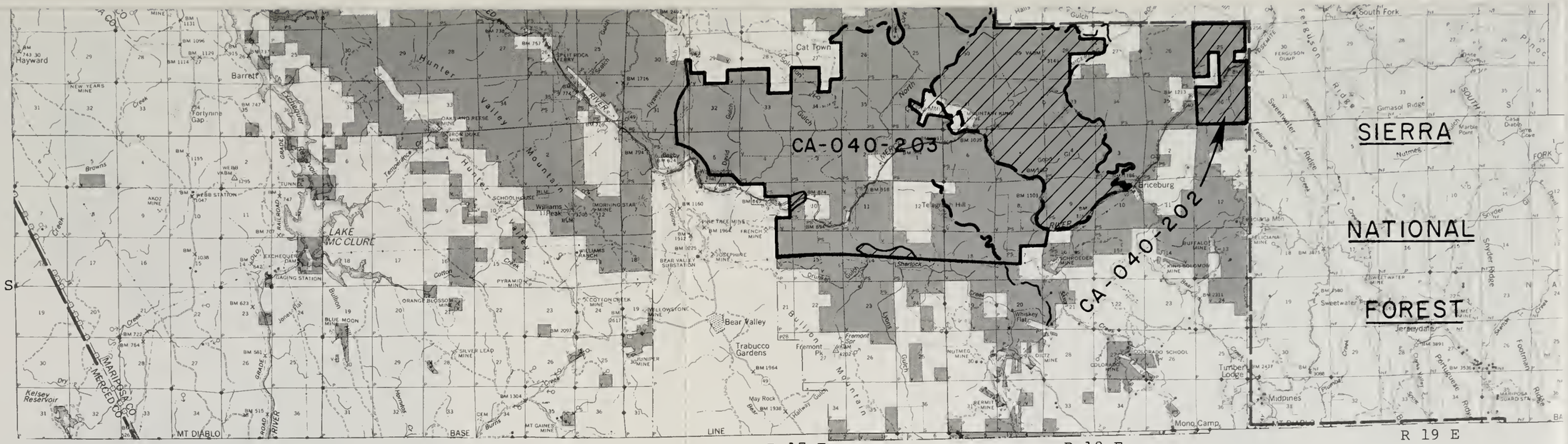

(From Initial Inventory Map 04-11)

MAP 04-K

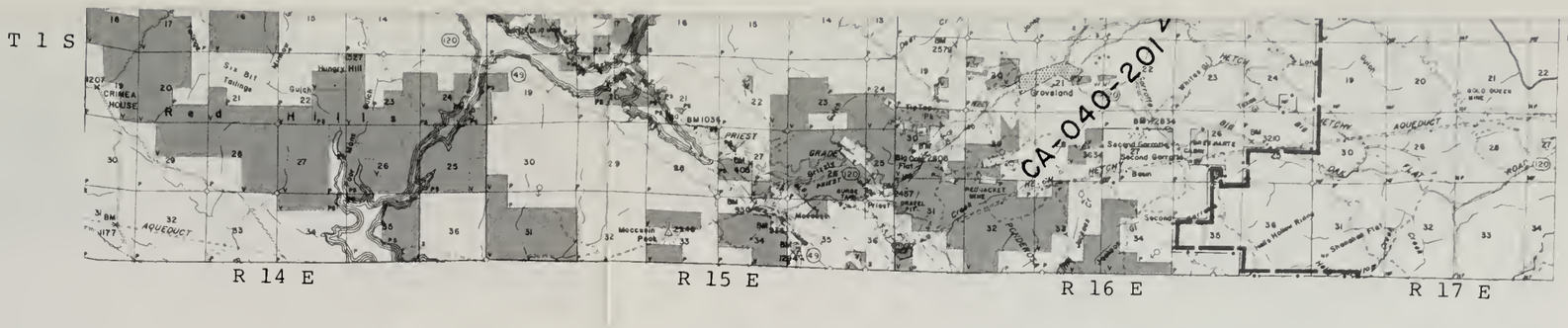

(From Initial Inventory Map 04-04)

LEGEND

Public lands administered by the Bureau of Land Management.

(Size equals aproximately 5,000 acres.)

Areas identified in the initial inventory as not being suitable for identification as Wilderness Study Areas.

CA-000-000

Areas which had an intensive inventory analysis and which do nat meet the criteria for identification as Wilderness Study Areas. (Dashed line denotes raad.)

CA-000-000

Areas which had an intensive inventory analysis and have been identified as a Wilderness Study Area (WSA). (Dashed line denotes road.)

Boundary of Wilderness Study Area with an existing wilderness monaged by another agency.

Boundory of Wilderness Study Area with a proposed wilderness by onother agency.

Boundary of Wilderness Study Area with a futher planning raadless area identified by the U.S.F.S. in RARE II.

Boundary of Wilderness Study Area with contiguaus uninventaried roadless Federal lands managed by an agency with authority under the Wilderness Act.

District Manager
63 Natoma Street
Folsom, California 95630
(916) 985-4474

UNITED STATES
DEPARTMENT OF THE INTERIOR
BUREAU OF LAND MANAGEMENT
CALIFORNIA STATE OFFICE

WILDERNESS
FINAL
INTENSIVE INVENTORY

DECEMBER, 1979

JAN 1 1980
Bureau of Land Management

BLM Library
Denver Federal Center
Bldg. 50, OC-521
P.O. Box 25047
Denver, CO 80225

MAP 04-K

#6240453
ID:88070444
QH76.5 .C2 L346 1979b v.2

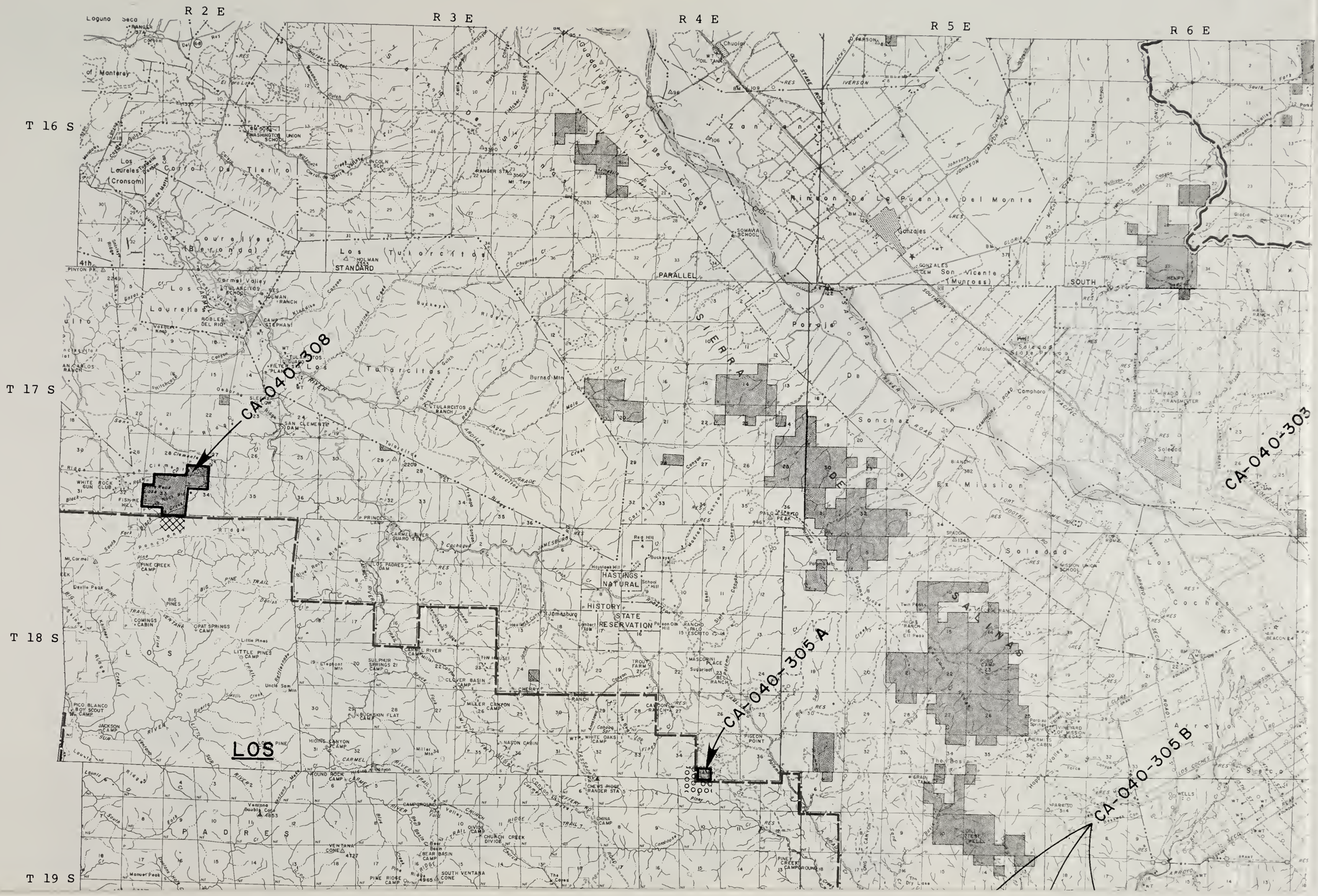
R 2 E
R 3 E
R 4 E
R 5 E
R 6 E
T 16 S
T 17 S
T 18 S
T 19 S
CA-040-308
CA-040-303
CA-040-305 A
CA-040-305 B
LOS
PARALLEL
STANDARD
SOUTH
HASTINGS NATURAL HISTORY STATE RESERVATION
Los Laureles (Cronsom)
Los Laureles (Beronda)
Los Tularcitos
Carmel Valley
Rincon De La Puente Del Monte
Ganzales
San Vicente (Munross)
Sierra De Salinas
Sanchez
Ex Mission
Soledad
Los Coches
Los Padres

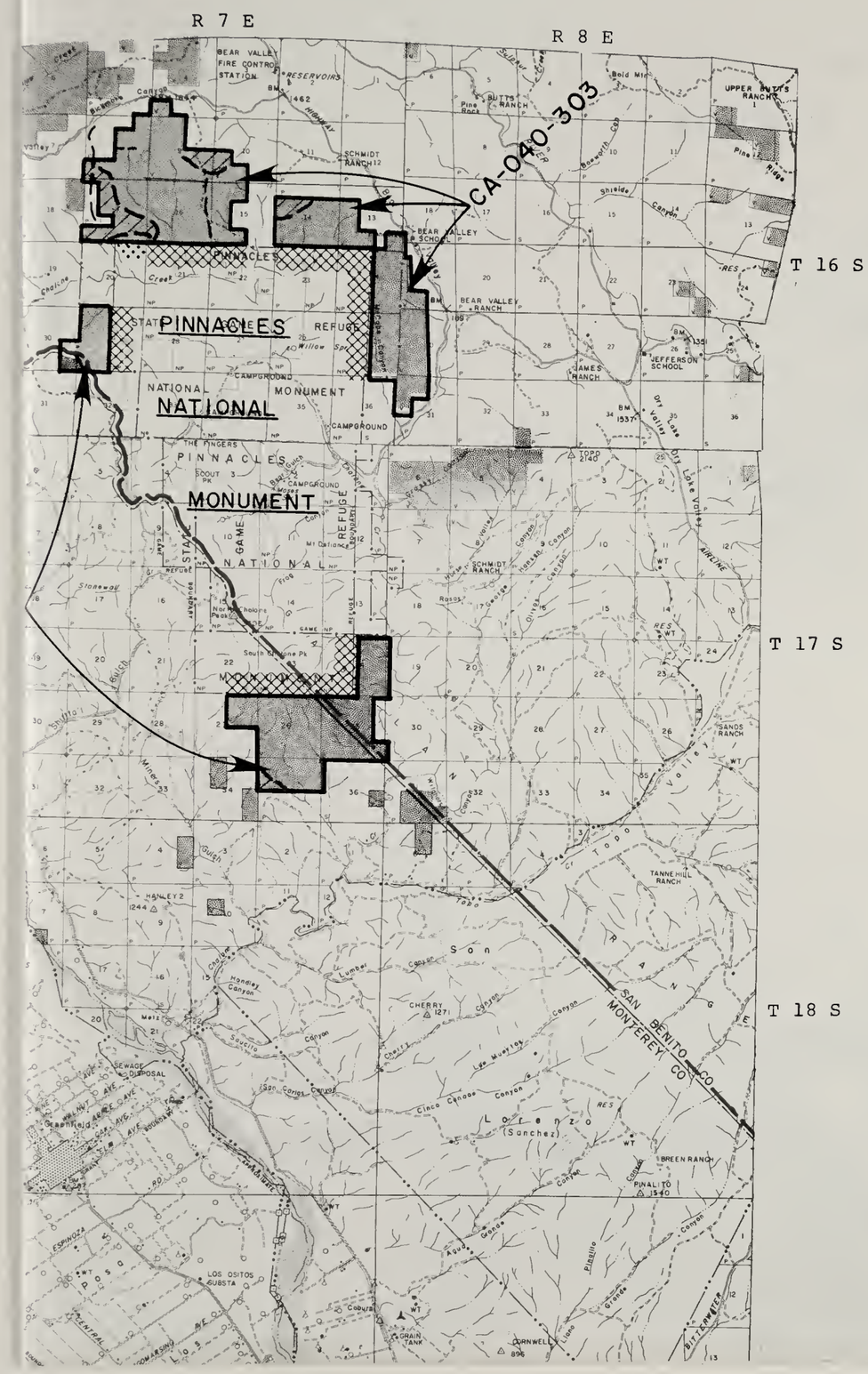

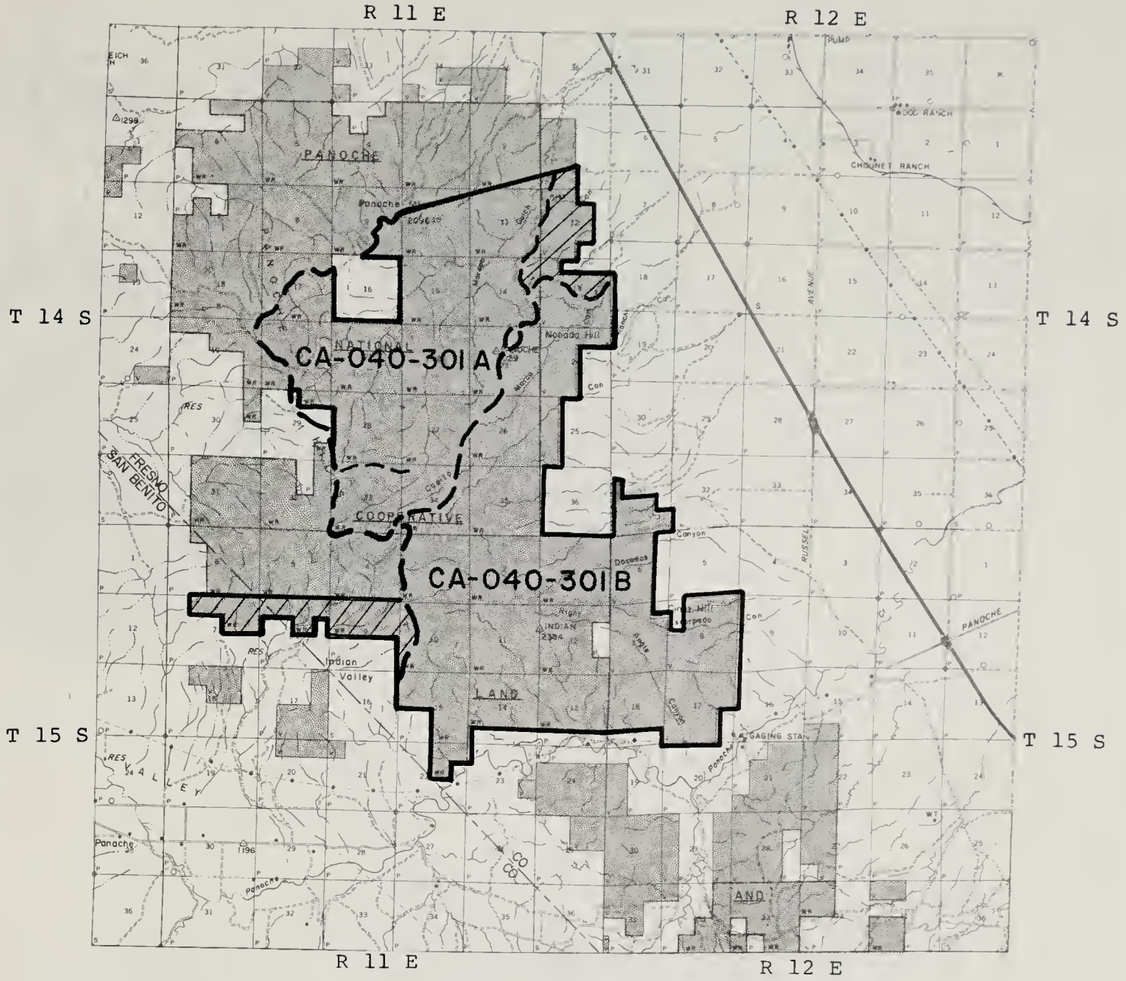

(From Initial Inventory Map 04-07)

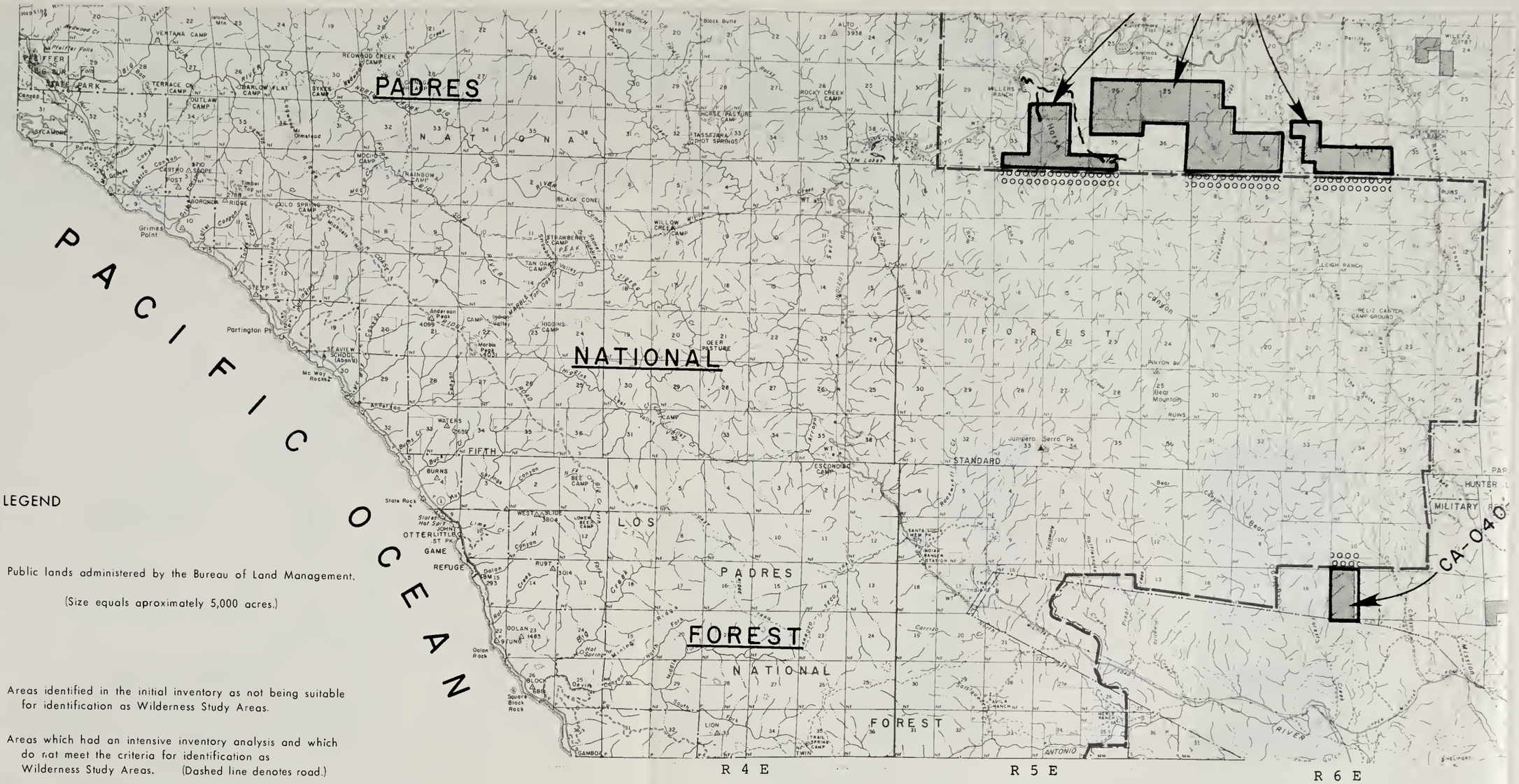

LEGEND

Public lands administered by the Bureau of Land Management.

(Size equals aproximately 5,000 acres.)

Areas identified in the initial inventory as not being suitable for identification as Wilderness Study Areas.

CA-000-000 Areas which had an intensive inventory analysis and which do not meet the criteria for identification as Wilderness Study Areas. (Dashed line denotes road.)

CA-000-000 Areas which had an intensive inventory analysis and have been identified as a Wilderness Study Area (WSA). (Dashed line denotes road.)

Boundary of Wilderness Study Area with an existing wilderness monaged by another agency.

Boundary of Wilderness Study Area with a proposed wilderness by another agency.

Boundary of Wilderness Study Area with a futher planning roadless area identified by the U.S.F.S. in RARE II.

Boundary of Wilderness Study Areo with contiguous uninventoried roadless Federal lands monaged by an ogency with authority under the Wilderness Act.

MAP 04-L

District Manager
63 Natoma Street
Folsom, California 95630
(916) 985-4474

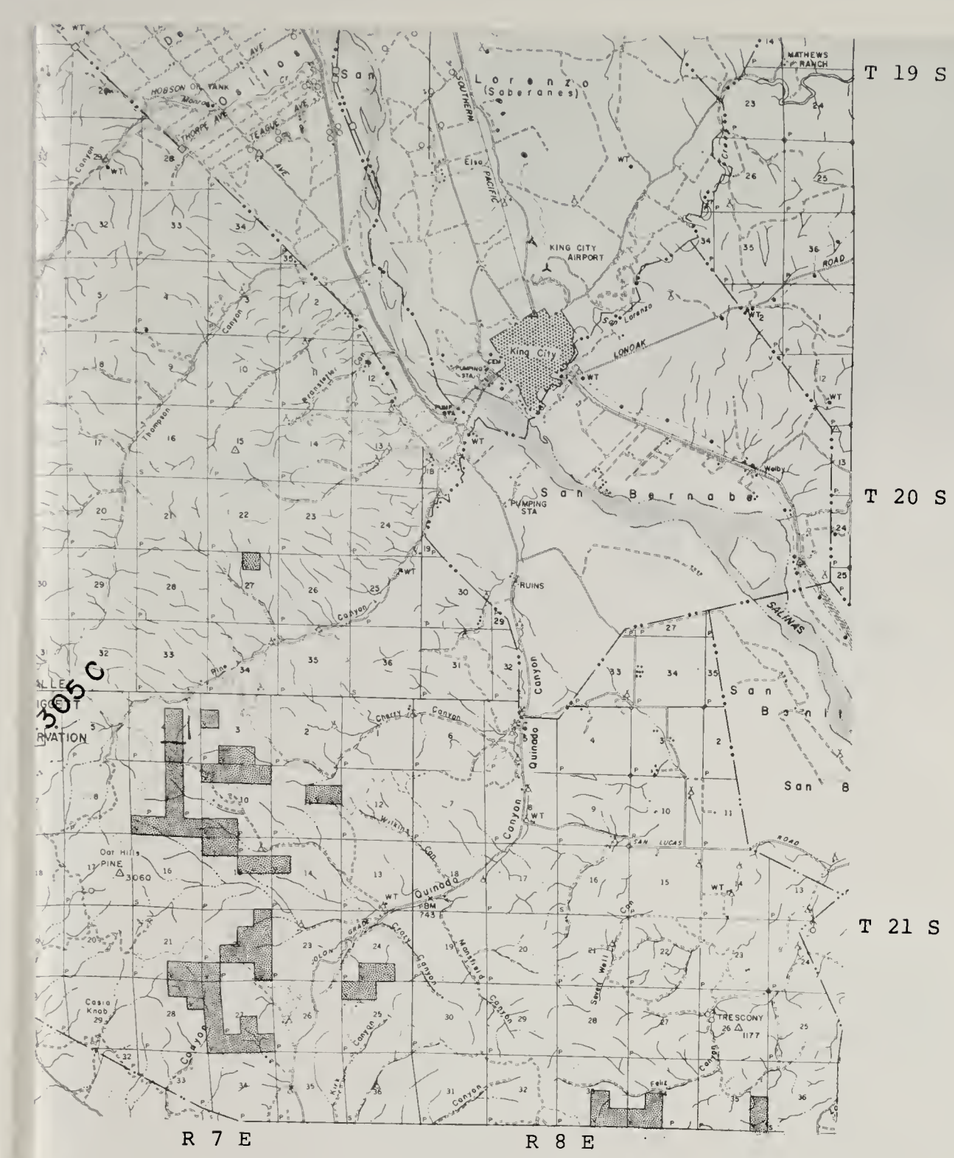

(From Initial Inventory Maps 04-08, 04-09)

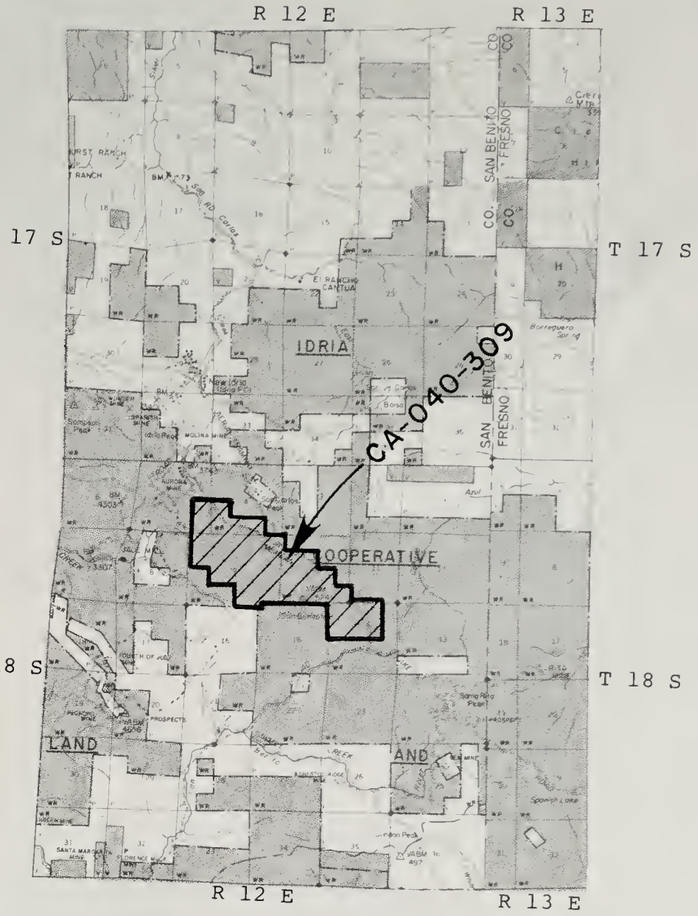

(From Initial Inventory Map 04-10)

UNITED STATES
DEPARTMENT OF THE INTERIOR
BUREAU OF LAND MANAGEMENT
CALIFORNIA STATE OFFICE

WILDERNESS
FINAL
INTENSIVE INVENTORY

DECEMBER, 1979

MAP 04-L

(from Initial Inventory map 05-03,05-04)

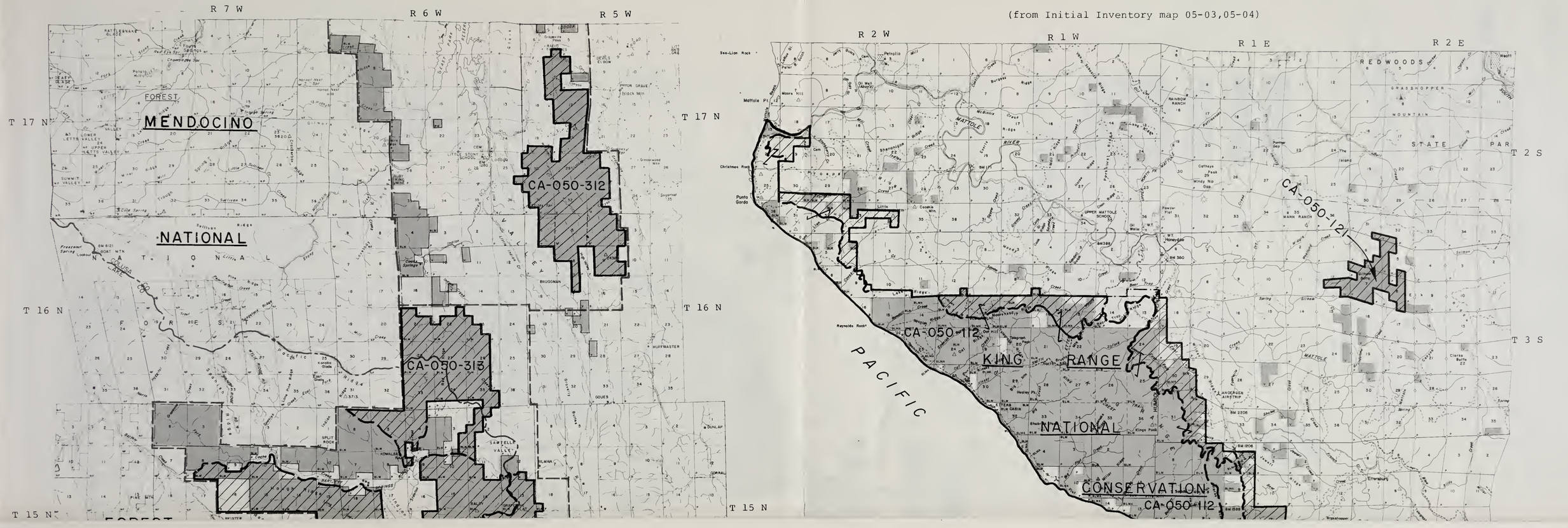

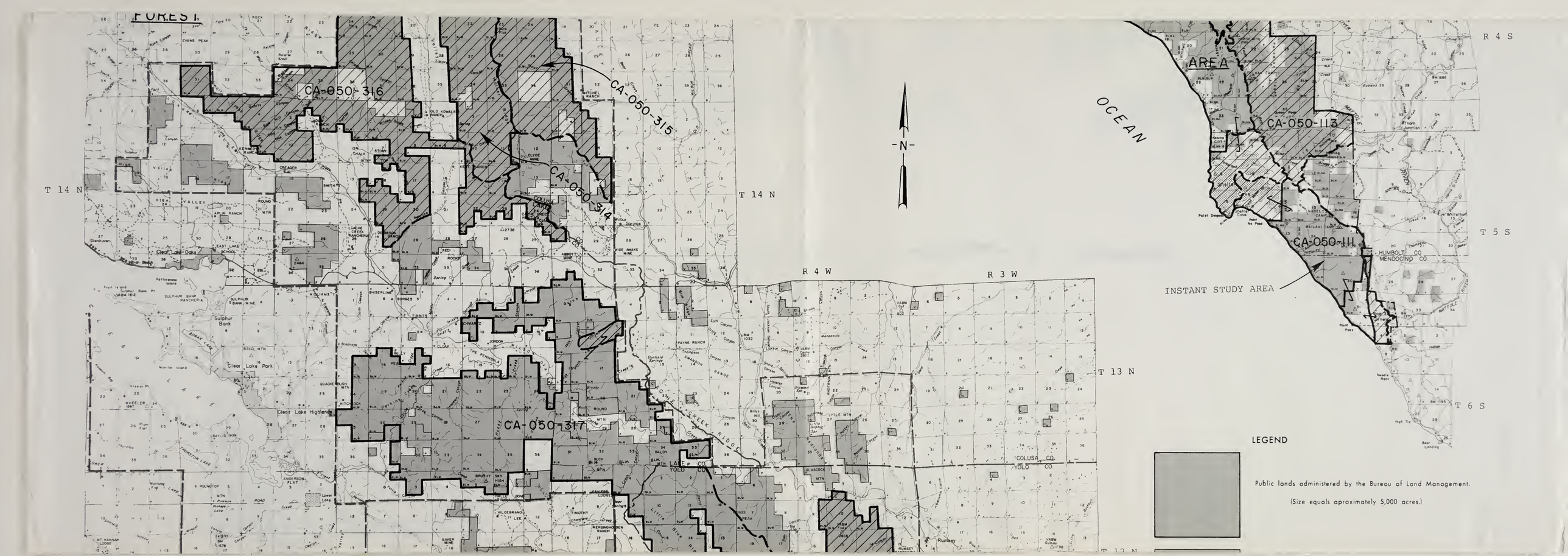
FOREST
CA-050-316
CA-050-315
CA-050-314
CA-050-317
CA-050-113
CA-050-111
AREA
OCEAN
INSTANT STUDY AREA
T 14 N
T 13 N
T 12 N
R 4 W
R 3 W
R 4 S
T 5 S
T 6 S
N
LEGEND
Public lands administered by the Bureau of Land Management.
(Size equals aproximately 5,000 acres.)

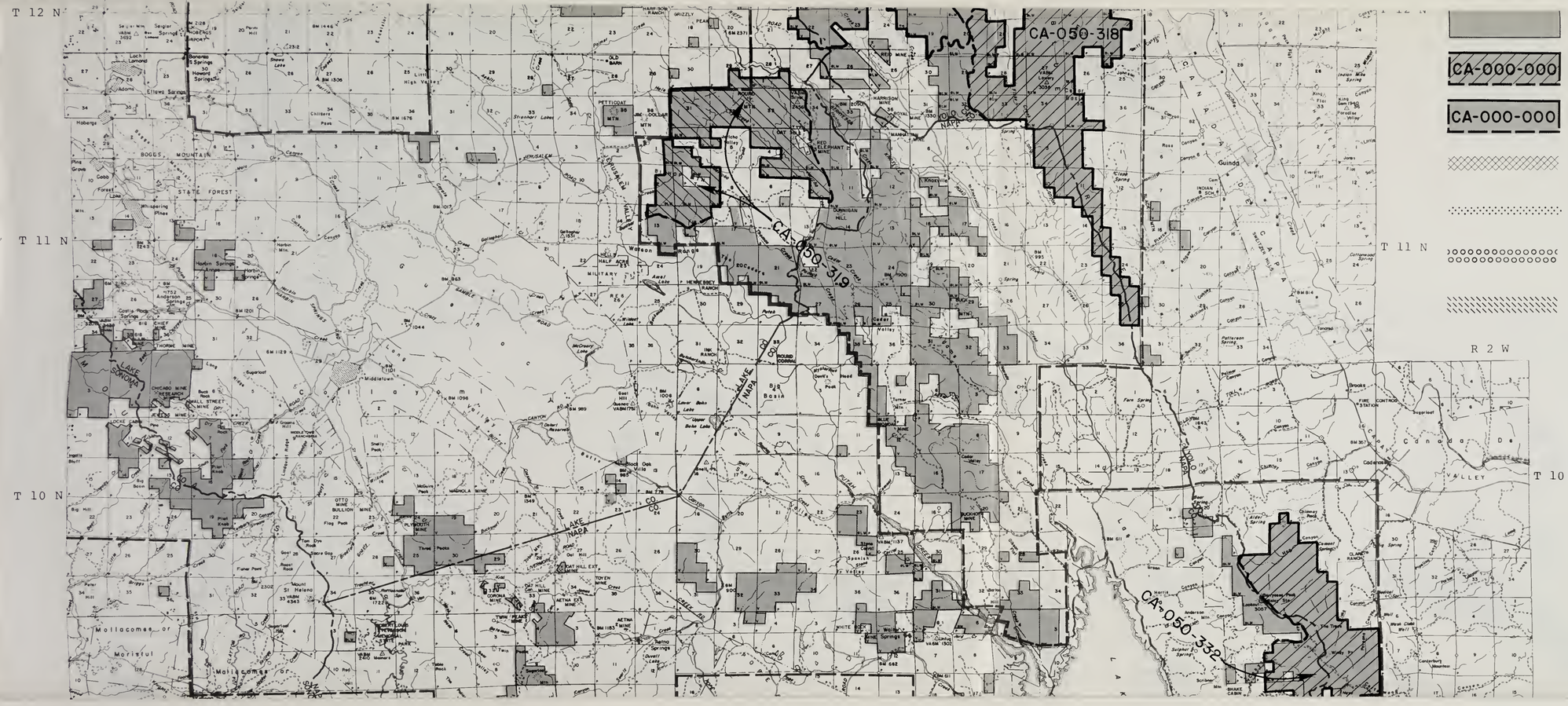

Areas identified in the initial inventory as not being suitable for identification as Wilderness Study Areas.

CA-000-000 — Areas which had an intensive inventory analysis and which do not meet the criteria for identification as Wilderness Study Areas. (Dashed line denotes road.)

CA-000-000 — Areas which had an intensive inventory analysis and have been identified as a Wilderness Study Area (WSA). (Dashed line denotes road.)

Boundary of Wilderness Study Area with an existing wilderness managed by another agency.

Boundary of Wilderness Study Area with a proposed wilderness by another agency.

Boundary of Wilderness Study Area with a futher planning roadless area identified by the U.S.F.S. in RARE II.

Boundary of Wilderness Study Area with contiguous uninventoried roadless Federal lands managed by an agency with authority under the Wilderness Act.

District Manager
Post Office Box 940
555 Leslie Street
Ukiah, California 95482
(707) 462-3873

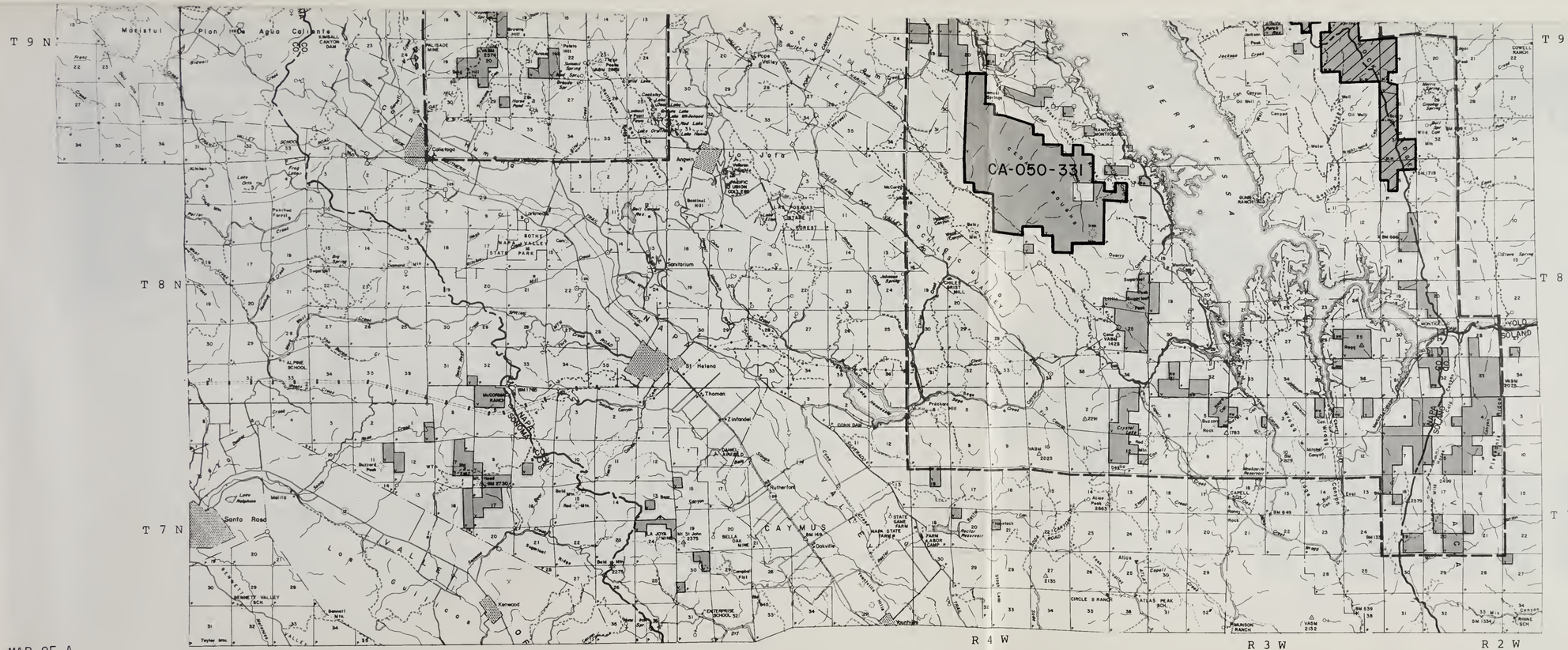

MAP 05-A

(from Initial Inventory map 05-07,05-08)

BLM Library
Denver Federal Center
Bldg. 50, OC-521
P.O. Box 25047
Denver, CO 80225

RECEIVED
JAN 14 1980
Bureau of
Land Management

QH76.5 .C2 L346 1979 v.2
ID: 6070444
#1204453

UNITED STATES
DEPARTMENT OF THE INTERIOR
BUREAU OF LAND MANAGEMENT
CALIFORNIA STATE OFFICE

WILDERNESS
FINAL
INTENSIVE INVENTORY

DECEMBER, 1979

MAP 05-A

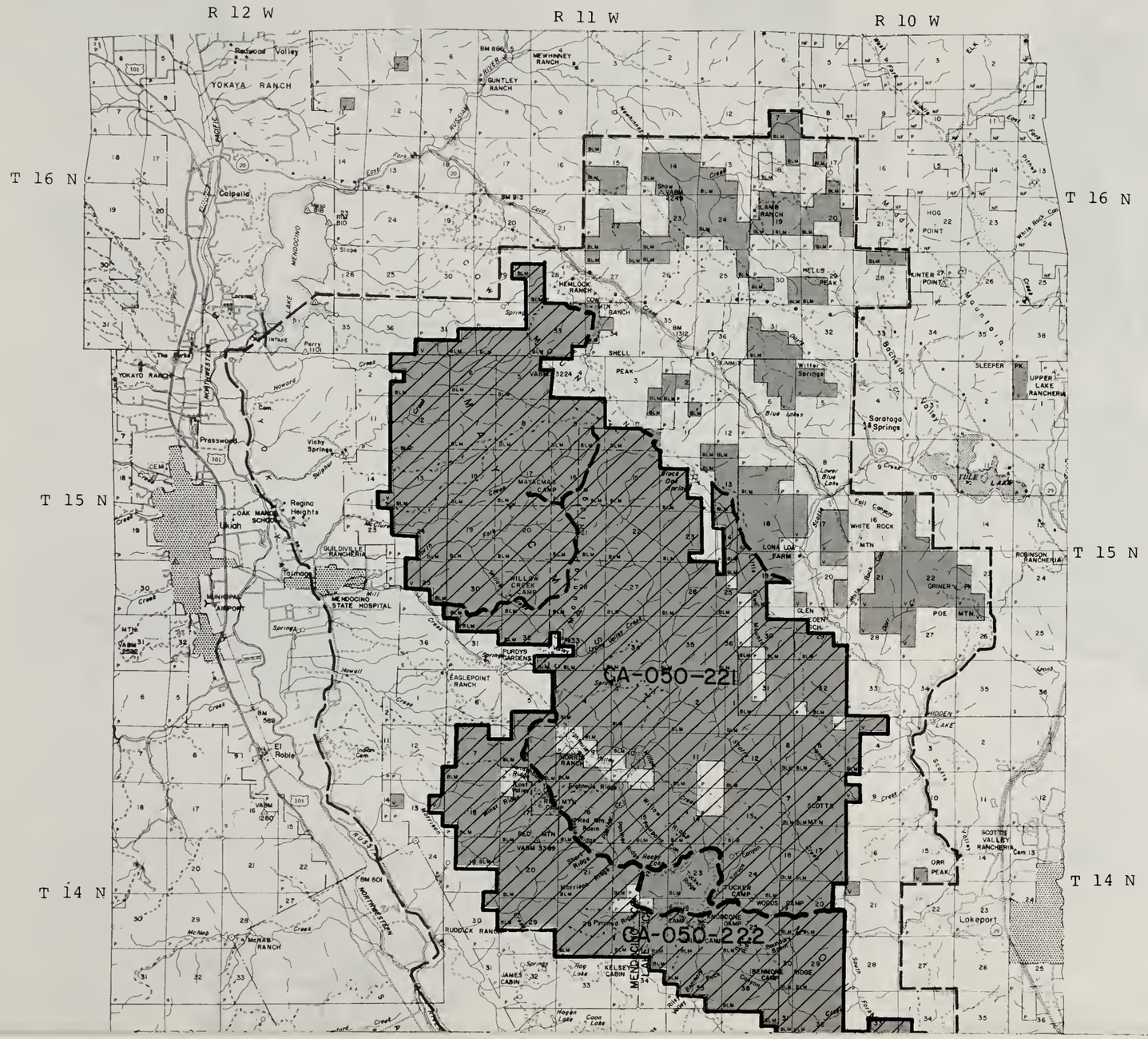
R 12 W
R 11 W
R 10 W
T 16 N
T 15 N
T 14 N
CA-050-221
CA-050-222
YOKAYA RANCH
Calpella
Redwood Valley
Ukiah
Lakeport
Saratoga Springs
Lake Mendocino
Mendocino State Hospital
Regina Heights
Vichy Springs
Pressworth
Eagle Point Ranch
Hemlock Ranch
Lamb Ranch
Hog Point
Hells Peak
Upper Lake Rancheria
Robinson Rancheria
Scotts Valley Rancheria
Hidden Lake
Tucker Camp
Woods Camp
Kelsey Cabin
James Cabin
Rudlock Ranch
Mayacmas Camp
Willow Creek Camp
Purdys Gardens
Lona Lot Farm
White Rock Mtn
Poe Mtn
Grinner Pk
Sleeper Pk
Hunter Point
Hells Peak
Summit
Shell Peak
Witter Springs
Blue Lakes
Lower Blue Lake
Tule Lake
Scotts Valley
Orr Peak
Scotts Mtn
Red Mtn
Morrison Ridge
Pyramid Ridge
Rocky Ridge
Willow Ridge
Mill Ridge
Bachelor Valley
Mountain
Middle Mountain
Ridge
Mendocino Lake
Russian River
Eel River
Cottaneva Ridge
Wilderness Lodge

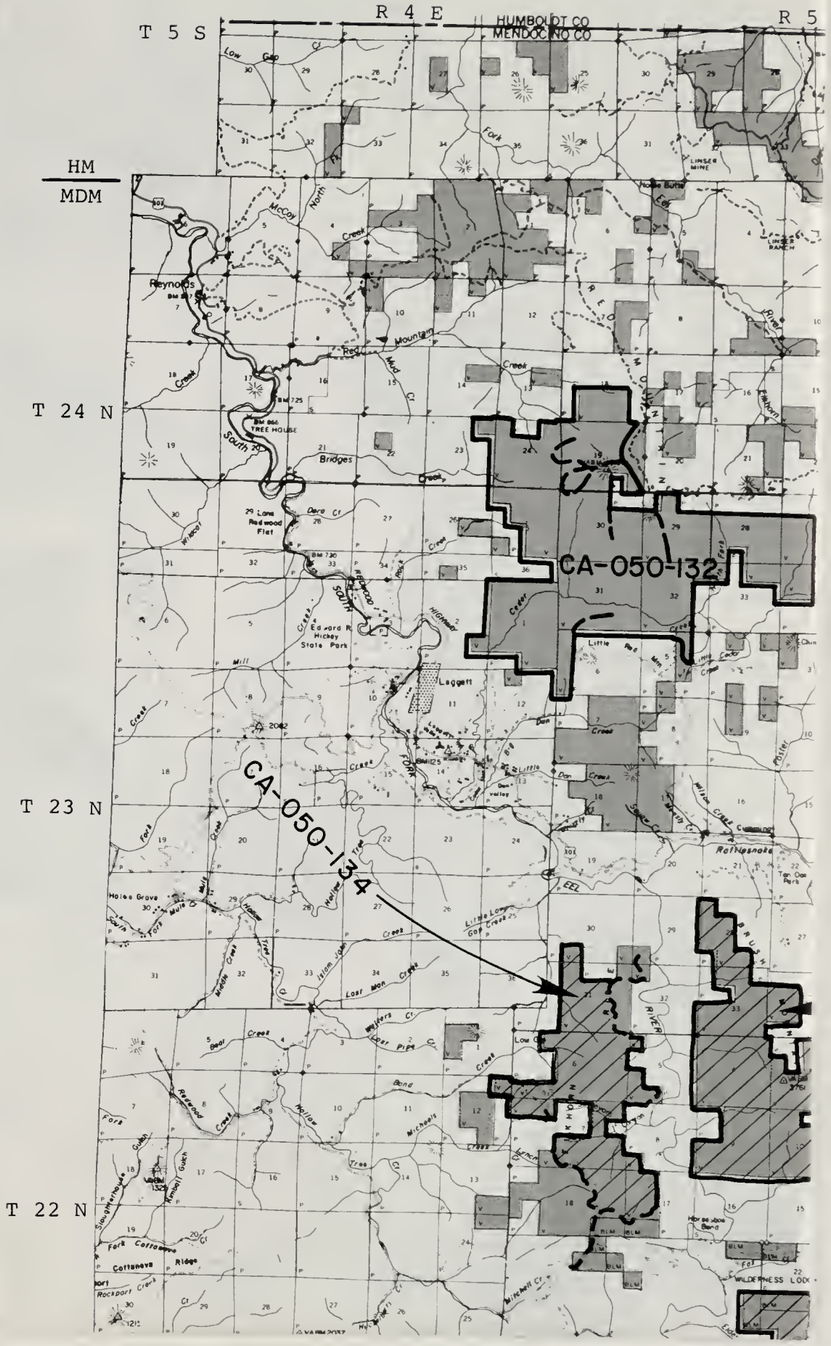
R 4 E
R 5
T 5 S
HUMBOLDT CO
MENDOCINO CO
HM
MDM
T 24 N
T 23 N
T 22 N
CA-050-132
CA-050-134
Reynolds
Laggett
Edward R. Hickey State Park
Little Red Mtn
Rattlesnake
Hole Grove
Lost Man Creek
Wilderness Lodge

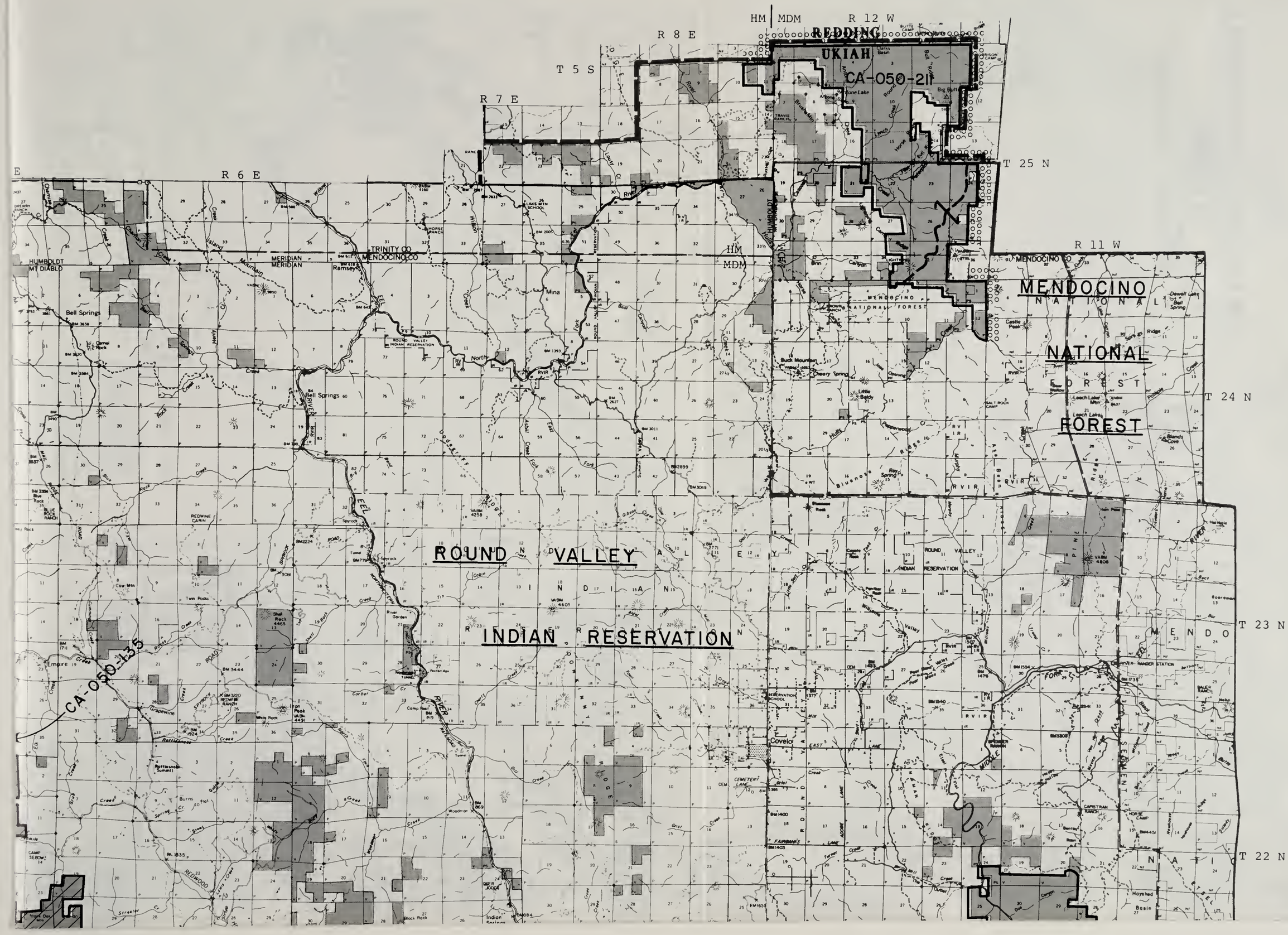

HM MDM
R 12 W
REDDING
UKIAH
CA-050-211
R 8 E
T 5 S
R 7 E
T 25 N
R 6 E
R 11 W
MENDOCINO
NATIONAL
FOREST
T 24 N
ROUND VALLEY
INDIAN RESERVATION
T 23 N
T 22 N
CA-050-135
HUMBOLDT
MT DIABLO
MERIDIAN
TRINITY CO
MENDOCINO CO
Bell Springs
Ramsey
Mina
Covelo
Empire

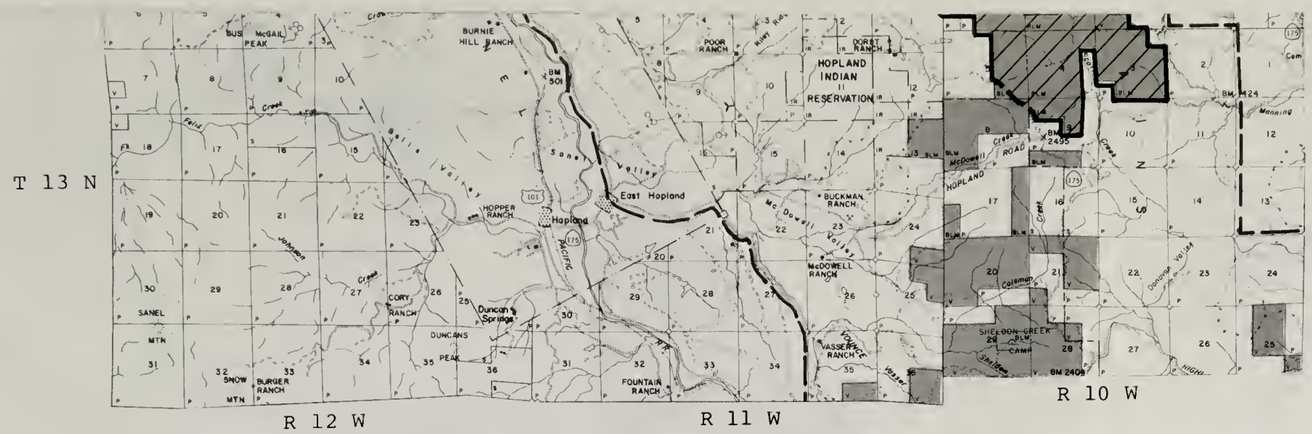

(from Initial Inventory map 05-05)

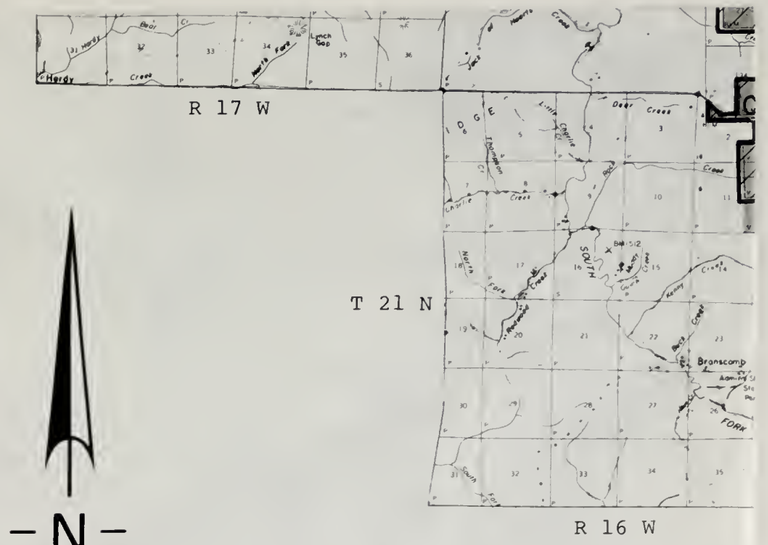

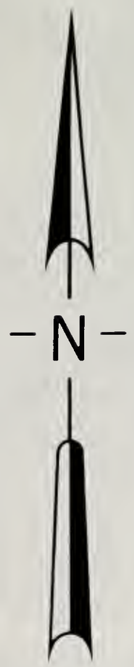

LEGEND

Public lands administered by the Bureau of Land Management.

(Size equals aproximately 5,000 acres.)

Areas identified in the initial inventary as not being suitable for identification as Wilderness Study Areas.

CA-000-000

Areas which had an intensive inventory analysis and which do not meet the criteria for identification as Wilderness Study Areas. (Dashed line denotes road.)

CA-000-000

Areas which had an intensive inventory analysis and have been identified as a Wilderness Study Area (WSA). (Dashed line denotes road.)

Boundary of Wilderness Study Area with an existing wilderness managed by another agency.

Boundary of Wilderness Study Area with a proposed wilderness by another agency.

Boundary of Wilderness Study Area with a futher planning roadless area identified by the U.S.F.S. in RARE II.

Boundary af Wilderness Study Area with contiguous uninventoried roadless Federal lands managed by an agency with authority under the Wilderness Act.

District Manager
Post Office Box 940
555 Leslie Street
Ukiah, California 95482
(707) 462-3873

MAP 05-B

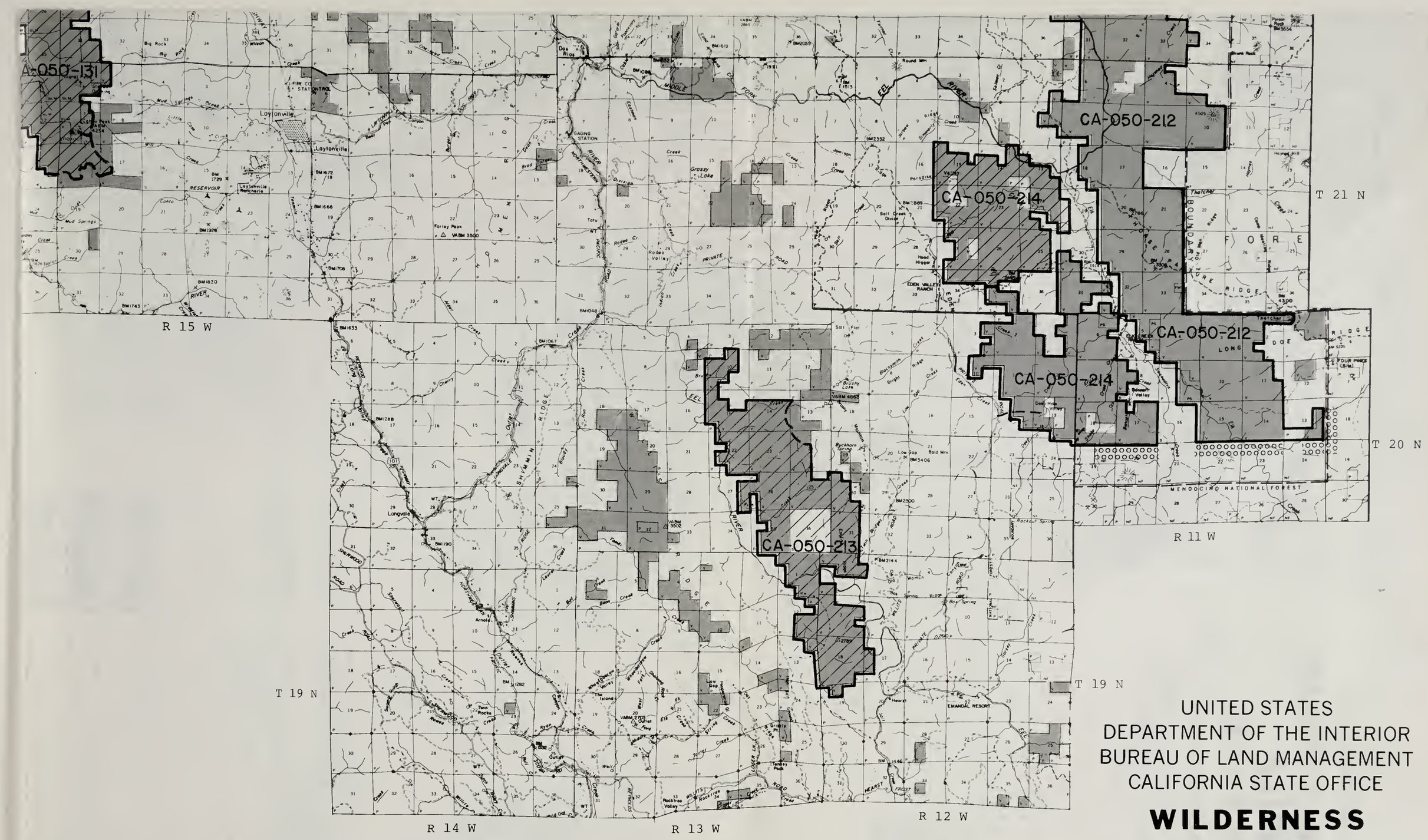

(from Initial Inventory map 05-04)

UNITED STATES
DEPARTMENT OF THE INTERIOR
BUREAU OF LAND MANAGEMENT
CALIFORNIA STATE OFFICE

WILDERNESS
FINAL
INTENSIVE INVENTORY

DECEMBER, 1979

MAP 05-B